

JOURNAL OFFICIEL

DE LA REPUBLIQUE DU SENEGAL

PARAISANT LE SAMEDI DE CHAQUE SEMAINE

ABONNEMENTS ET ANNONCES	TARIF DES ABONNEMENTS				ANNONCES ET AVIS DIVERS
	VOIE NORMALE		VOIE AERIEENNE		
	Six mois	Un an	Six mois	Un an	
Pour les abonnements et les annonces s'adresser au directeur de l'imprimerie nationale à Rufisque.	Sénégal et autres Etats de la CEDEAO 15.000f 31.000f.				La ligne 1.000 francs
Les annonces doivent être remises à l'imprimerie au plus tard le mardi. Elles sont payables d'avance.	Etranger : France, RDC R.C.A. Gabon, Maroc. Algérie, Tunisie. - - 20.000f. 40.000f				Chaque annonce répétée... Moitié prix
Toute demande de changement d'adresse ainsi que les lettres demandant réponse devront être accompagnées de la somme de 175 francs	Etranger : Autres Pays 23.000f 46.000f				(Il n'est jamais compté moins de 10.000 francs pour les annonces).
	Prix du numéro Année courante 600 f Année ant. 700f.				
	Par la poste : Majoration de 130 f par numéro				Compte bancaire B.I.C.I.S. n° 1520790 630/81
	Journal légalisé 900 f - Par la poste -				

S O M M A I R E

PARTIE OFFICIELLE

DECRETS

MINISTERE DE L'INTERIEUR

2021	
28 mai	Décret n° 2021-689 fixant le ressort territorial et le Chef-lieu des régions, départements et arrondissements 707

MINISTERE DES COLLECTIVITES TERRITORIALES, DU DEVELOPPEMENT ET DE L'AMENAGEMENT DES TERRITOIRES

2021	
28 mai	Décret n° 2021-687 portant création du Département de Keur Massar et d'arrondissements dans la Région de Dakar 722
28 mai	Décret n° 2021-688 portant scission de la Commune de Keur Massar et fixant les limites territoriales de communes dans les départements de Keur Massar, Guédiawaye, Pikine et Rufisque 723

PARTIE OFFICIELLE

DECRETS

MINISTERE DE L'INTERIEUR

Décret n° 2021-689 du 28 mai 2021 fixant le ressort territorial et le Chef-lieu des régions, départements et arrondissements

RAPPORT DE PRESENTATION

Le décret n° 2009-621 du 30 juin 2009 fixant le ressort territorial et le Chef-lieu des régions, départements et arrondissements a été pris à la faveur des modifications intervenues dans l'organisation territoriale avec l'adoption de la loi n° 2008-14 du 18 mars 2008 modifiant la loi n° 72-02 du 1^{er} février 1972 relative à l'organisation de l'administration territoriale et les décrets d'application subséquents.

Avec l'avènement de l'Acte 3 de la décentralisation, qui a comme objectif d'organiser le Sénégal en territoires viables, compétitifs et porteurs de développement durable, notre pays s'est engagé dans une nouvelle étape d'approfondissement de sa politique de décentralisation avec notamment l'érection du département en collectivité territoriale et la communalisation intégrale par la suppression de la commune d'arrondissement et de la communauté rurale.

Cependant, l'adoption de loi n° 2013-10 du 28 décembre 2013 portant Code général des Collectivités territoriales n'a pas été suivie par une modification du ressort territorial induite par ces nouveaux changements.

En outre, la création du Département de Keur Massar, des arrondissements de Sam Nout, Wakhinane, Nimzatt, Diambiadi, Sangalkam, Jaxaay, Yeumbeul, Malika et des communes de Keur Massar Nord et Keur Massar Sud entraîne des changements de ressort.

Dès lors, le décret n° 2009-621 du 30 juin 2009 fixant le ressort territorial et le Chef-lieu des régions, départements et arrondissements doit être abrogé et remplacé par un autre décret qui prend en compte la nouvelle configuration administrative du Sénégal.

Telle est l'économie du présent projet de décret.

LE PRESIDENT DE LA REPUBLIQUE,

VU la Constitution ;

VU la loi n° 72-02 du 1^{er} février 1972 relative à l'organisation de l'Administration territoriale, modifiée ;

VU la loi n° 2013-10 du 28 décembre 2013 portant Code général des Collectivités territoriales, modifiée ;

VU le décret n° 2014-830 du 30 juin 2014 portant création des villes de Dakar, Guédiawaye, Pikine, Rufisque et Thiès ;

VU le décret n° 2020-2098 du 1^{er} novembre 2020 portant nomination des ministres et secrétaires d'Etat et fixant la composition du Gouvernement ;

VU le décret n° 2020-2100 du 1^{er} novembre 2020 portant répartition des services de l'Etat et du contrôle des établissements publics, des sociétés nationales et des sociétés à participation publique entre la Présidence de la République, le Secrétariat général du Gouvernement et les ministères ;

VU le décret n° 2020-2196 du 11 novembre 2020 relatif aux attributions du Ministre de l'Intérieur ;

VU le décret n° 2021-687 du 28 mai 2021 portant création du Département de Keur Massar et d'arrondissements dans la Région de Dakar ;

VU le décret n° 2021-688 du 28 mai 2021 portant scission de la Commune de Keur Massar et fixant les limites territoriales de communes dans les départements de Keur Massar, Guédiawaye, Pikine et Rufisque ;

Sur le rapport du Ministre de l'Intérieur,

DECRETE :

Article premier. - Le ressort territorial et le Chef-lieu des régions, départements et arrondissements sont fixés conformément au tableau ci-après :

REGION DE DAKAR					
Chef-lieu : Dakar					
Départements	Chefs-lieux	Communes hors arrondissement	Arrondissements	Chefs-lieux	Communes
Dakar	Dakar	Ville de Dakar Gorée	Dakar-Plateau	Dakar-Plateau	Dakar- Plateau
					Gueule Tapée -Fass-Colobane
					Fann - Point E - Amitié
					Médina
			Grand-Dakar	Grand-Dakar	Grand Dakar
					Biscuiterie
					Dieuppeul-Derklé
					Hann - Bel Air
					Sicap-Liberté
					H.L.M
			Almadies	Yoff	Mermoz-Sacré Cœur
					Ouakam
					Ngor
					Yoff
			Parcelles assainies	Parcelles assainies	Grand Yoff
					Patte D'Oie
					Parcelles Assainies
					Cambérène
Guédiawaye	Guédiawaye	Ville de Guédiawaye	Sam Notaire	Sam Notaire	Golf Sud
					Sam Notaire
			Wakhinane	Wakhinane	Ndiarème Limamoulaye
			Nimzatt	Nimzatt	Médina Gounass
					Wakhinane Nimzath

Keur Massar	Keur Massar		Yeumbeul	Yeumbeul Nord	Yeumbeul Nord
					Yeumbeul Sud
			Malika	Malika	Keur Massar Nord
					Malika
			Jaxaay	Jaxaay	Keur Massar Sud
					Jaxaay-Parcelles
Pikine	Pikine	Ville de Pikine	Thiaroye	Diamagueune-Sicap Mbao	Thiaroye Gare
					Mbao
					Thiaroye sur Mer
					Tivaouane- Diacksao
					Diamagueune-Sicap Mbao
			Pikine Dagoudane	Pikine Ouest	Pikine Ouest
					Pikine Est
					Pikine Nord
					Dalifort
					Djidah Thiaroye Kao
					Guinaw Rail Nord
					Guinaw Rail Sud
Rufisque	Rufisque	-Ville de Rufisque -Bargny -Sendou	Rufisque Est	Rufisque Est	Rufisque Ouest
					Rufisque Est
					Rufisque Nord
			Diamniadio	Diamniadio	Diamniadio
					Yenne
					Sébikotane
			Sangalkam	Sangalkam	Sangalkam
					Tivaouane Peulh-Niagha
					Bambilor
REGION DE DIOURBEL					
Chef-lieu : Diourbel					
Départements	Chefs-lieux	Communes rattachées aux préfets	Arrondissements	Chefs-lieux	Communes rattachées aux sous-préfets
Bambey	Bambey	Bambey	Baba Garage	Baba Garage	Dinguiraye
					Baba Garage
					Keur Samba Kane
			Ngoye	Ngoye	Ngoye
					Thiakhar
					Ndondol
					Ndangalma
			Lambaye	Lambaye	Lambaye
					Réfane
					Gawane
					Ngogom

Diourbel	Diourbel	Diourbel	Ndoulo	Ndoulo	Ndoulo
					Ngohe
					Pattar
					Tocky Gare
					Touré Mbondé
			Ndindy	Ndindy	Ndankh Séné
					Gade Escale
					Touba Lappé
					Keur Ngalgou
					Ndindy
Mbacké	Mbacké	Mbacké	Ndamé	Ndamé	Taïba Moutoupha
					Touba Mosquée
					Dalla Ngabou
					Missirah
					Nghaye
			Kael	Kael	Touba Fall
					Darou Salam Typ
					Darou Nahim
					Kael
					Madina
					Touba Mboul
					Taïba Thièkène
					Dendèye Gouy Gui
			Taïf	Taïf	Ndioumane
					Taïf
					Sadio
REGION DE FATICK					
Chef-lieu : Fatick					
Départements	Chefs-lieux	Communes rattachées aux préfets	Arrondissements	Chefs-lieux	Communes rattachées aux sous-préfets
Fatick	Fatick	-Fatick -Dioffior	Ndiop	Ndiop	Thiaré Ndiargui
					Diaoulé
					Mbéllacadio
					Ndiop
					Diakhao
			Fimela	Fimela	Djilasse
					Fimela
					Loul Sessène
					Palmarin Facao
			Niakhar	Niakhar	Niakhar
					Ngayokhème
					Patar

			Tattaguine	Tattaguine	Diarrère
					Diouroup
					Tattaguine
Foundiougne	Foundiougne	-Foundiougne -Sokone	Toubacouta	Toubacouta	Keur Saloum Diané
					Keur Samba Cueye
					Toubacouta
					Nioro Alassane Tall
					Karang Poste
			Djilor	Djilor	Diossong
					Djilor
					Soum
					Niassène
					Diagane Barka
					Mbam
					Passy
			Niodior	Niodior	Bassoul
					Dionewar
					Djirnda
Gossas	Gossas	Gossas	Colobane	Colobane	Colobane
					Mbar
			Ouadiour	Ouadiour	Ndiene Lagane
					Ouadiour
					Patar Lia

REGION DE KAFFRINE

Chef-lieu : Kaffrine

Départements	Chefs-lieux	Communes rattachées aux préfets	Arrondissements	Chefs-lieux	Communes rattachées aux sous-préfets
Birkelane	Birkelane	Birkelane	Keur Mboucki	Keur Mboucki	Keur Mboucki
					Touba Mbella
					Diamal
			Mabo	Mabo	Mabo
					Ndiognick
					Ségré-gatta
Kaffrine	Kaffrine	Kaffrine	Katakél	Katakél	Mbeuleup
					Diamagadio
					Diokoul Belbouck
					Kathiotte
					Médinatoul Salam 2
					Nganda
			Gniby	Gniby	Gniby
					Bouel
					Kahi

Koungheul	Koungheul	Koungheul	Missirah Wadene	Missirah Wadene	Missirah Wadène
					Maka Yop
					Ngainthe Pathé
			Ida Mouride	Ida Mouride	Fass Thièkène
					Saly Escale
					Ida Mouride
			Lour Escale	Lour Escale	Ribot Escale
Lour Escale					
Malem Hoddar	Malem Hoddar	Malem Hoddar	Darou Minam 2	Darou Minam 2	Darou Miname
					Khelcom
					Ndioum Ngainth
					Ndiobène Samba Lamo
			Sagna	Sagna	Sagna
					Dianké Souf
REGION DE KAOLACK					
Chef-lieu : Kaolack					
Départements	Chefs-lieux	Communes rattachées aux préfets	Arrondissements	Chefs-lieux	Communes rattachées aux sous-préfets
Guinguinéo	Guinguinéo	Guinguinéo	Mbadakhoune	Mbadakhoune	Khelcom-Birane
					Mbadakhoune
					Ndiago
					Ngathie Naoudé
					Fass
			Nguélou	Nguélou	Gagnick
					Dara Mboss
					Nguélou
					Ourour
					Panal Ouolof
Mboss					
Kaolack	Kaolack	-Kaolack -Kahone	Koumbal	Koumbal	Keur Baka
					Latmingué
					Thiaré
					Ndoffane
			Ndiédieng	Ndiédieng	Keur Socé
					Ndiaffate
					Ndiédieng
			Ngothie	Ngothie	Dya
					Ndiébel
					Thiomby
Gandiaye					
Sibassor					
Nioro	Nioro	Nioro	Médina Sabakh	Médina Sabakh	Kayemor
					Médina Sabakh
					Ngayene

Nioro	Nioro	Nioro	Paoskoto	Paoskoto	Gainthe Kaye
					Dabaly
					Darou Salam
					Paos Koto
					Porokhane
					Taïba Niassène
			Wack Ngouna	Wack Ngouna	Keur Maba Diakhou
					Keur Madongo
					Ndramé Escale
					Wack Ngouna
					Keur Madiabel
KEDOUGOU					
Chef-lieu : Kédougou					
Départements	Chefs-lieux	Communes rattachées aux préfets	Arrondissements	Chefs-lieux	Communes rattachées aux sous-préfets
Kédougou	Kédougou	Kédougou	Bandafassi	Bandafassi	Ninéfècha
					Bandafassi
					Tomboroncoto
					Dindéfèlo
			Fongolimbi	Fongolimbi	Fongolimbi
					Dimboli
Salémata	Salémata	Salémata	Dakatély	Dakatély	Kévoye
					Dakatély
			Dar Salam	Dar Salam	Ethiolo
					Oubadji
					Dar Salam
Saraya	Saraya	Saraya	Bembou	Bembou	Bembou
					Médina Baffè
			Sabodala	Sabodala	Sabodala
					Khossanto
					Missirah Sirimana
REGION DE KOLDA					
Chef-lieu : Kolda					
Départements	Chefs-lieux	Communes rattachées aux préfets	Arrondissements	Chefs-lieux	Communes rattachées aux sous-préfets
Kolda	Kolda	Kolda	Mampatim	Mampatim	Dialambéré
					Médina Chérif
					Mampatim
					Bagadadji
					Coumbacara
					Dabo

			Saré Bidji	Saré Bidji	Thiétty
					Saré Bidji
			Dioulacolon	Dioulacolon	Guïro Yéro Bocar
					Dioulacolon
					Tankanto Escalé
					Médina El Hadj
					Salikégné
					Saré Yoba Diéga
			Fafacourou	Fafacourou	Badion
					Fafacourou
			Ndorna	Ndorna	Bourouco
					Bignarabé
					Ndorna
					Koulinto
			Niaming	Niaming	Niaming
					Dinguiraye
					Pata
					Kéréwane
			Saré Coly Sallé	Saré Coly Sallé	Kandiaye
					Saré Coly Sallé
					Kandia
					Némataba
					Kounkané
					Diaobé-Kabendou
			Pakour	Pakour	Pakour
					Paroumba
					Ouassadou
			Bonconto	Bonconto	Bonconto
					Linkering
					Médina Gounass
					Sinthiang Koundara
REGION DE LOUGA					
Ches-lieu : Louga					
Départements	Chefs-lieux	Communes rattachées aux préfets	Arrondissements	Chefs-lieux	Communes rattachées aux sous-préfets
					Bandègne Ouolof
					Diokoul Diawrigne
					Kab Gaye
					Ndande
					Thieppe
					Guéoul
Kébémér	Kébémér	Kébémér	Ndande	Ndande	

			Darou Mousty	Darou Mousty	Mbacké Cajor
					Darou Marnane
					Darou Mousty
					Mbadiane
					Ndoyène
					Sam Yabal
					Touba Mérina
			Sagatta	Sagatta	Ngourane Ouolof
					Thiolom Fall
					Sagatta Gueth
					Kanène Ndiob
					Loro
Linguère	Linguère	-Linguère -Dahra	Barkédji	Barkédji	Barkédji
					Gassane
					Thiarny
					Thiel
			Sagatta Djolof	Sagatta Djolof	Boulal
					Dealy
					Thiamène Passe
					Sagatta Djolof
					Affé Djiolof
			Dodji	Dodji	Dodji
					Labgar
					Ouarkhokh
			Yang Yang	Yang Yang	Kamb
					Mboula
					Téssékéré Forage
					Yang-Yang
					Mbeuleukhé
Louga	Louga	Louga	Coki	Coki	Coki
					Guet Ardo
					Thiamène
					Pété Ouarack
					Ndiagne
			Keur Momar Sarr	Keur Momar Sarr	Keur Momar Sarr
					Nguer Malal
					Syer
					Gande
			Mbédiène	Mbédiène	Mbédiène
					Niomré
					Nguidilé
					Kéle Gueye
			Sakal	Sakal	Léona
					Ngueune Sarr
					Sakal

REGION DE MATAM					
Chef-lieu : Matam					
Départements	Chefs-lieux	Communes rattachées aux préfets	Arrondissements	Chefs-lieux	Communes rattachées aux sous-préfets
Kanel	Kanel	Kanel	Wouro Sidy	Wouro Sidy	Wouro Sidy
					Ndendory
					Hamady Hounaré
					Sinthiou Bamambé
					Banadji
					Odobéré
			Orkadiéré	Orkadiéré	Aouré
					Bokiladji
					Orkadiéré
					Ouaoundé
					Dembancané
					Semmé
Matam	Matam	-Matam -Ourossogui	Agnam Civol	Agnam Civol	Dabia
					Agnam Civol
					Oréfondé
					Thilogne
					Nguidjilone
			Ogo	Ogo	Bokidiawé
					Nabadji Civol
					Ogo
Ranérou Ferlo	Ranérou Ferlo	Ranérou	Vélingara	Vélingara	Lougré Thioly
					Oudalaye
					Vélingara
REGION DE SAINT-LOUIS					
Chef-lieu : Saint-Louis					
Départements	Chefs-lieux	Communes rattachées aux préfets	Arrondissements	Chefs-lieux	Communes rattachées aux sous-préfets
Dagana	Dagana	-Dagana -Richard Toll	Ndiaye	Ndiaye	Ngnith
					Diama
					Ronkh
					Ross-Béthio
					Rosso
			Mbane	Mbane	Bokhol
					Mbane
					Ndombo Sandjiry
					Gaé

Podor	Podor	-Podor -Ndioum	Cas Cas	Cas Cas	Méry
					Doumga Lao
					Madina Diathbé
					Golléré
					Mboumba
					Walaldé
					Aéré Lao
			Gamadji Saré	Gamadji Saré	Gamadji Saré
					Dodel
					Guedé Village
					Guédé Chantier
					Démette
					Bodé Lao
			Thilé Boubacar	Thilé Boubacar	Fanaye
					Ndiayene Peindao
					Niandane
			Saldé	Saldé	Mbolo Birane
					Boké Dialloubé
					Galoya Toucouleur
					Pété
Saint-Louis	Saint-Louis	Saint-Louis	Rao	Rao	Fass Ngom
					Ndiébène Gandiole
					Gandon
					Mpal
REGION DE SEDHIOU					
Chef-lieu : Sédhiou					
Départements	Chefs-lieux	Communes rattachées aux préfets	Arrondissements	Chefs-lieux	Communes rattachées aux sous-préfets
Boukiling	Boukiling	Boukiling	Boghal	Boghal	Boghal
					Tankon
					Ndiamalathiel
					Djinany
					Ndiamacouta
			Bona	Bona	Diacounda
					Inor
					Kandion Mangana
					Bona
			Diaroume	Diaroume	Diambati
					Faoune
					Diaroumé
					Madina Wandifa

Goudomp	Goudomp	Goudomp	Djibanar	Djibanar	Yarang Balante
					Mangaroungou Santo
					Simbandi Balante
					Djibanar
					Kaour
					Samine
					Diattacounda
			Simbandi Brassou	Simbandi Brassou	Diouboudou
					Simbandi Brassou
					Baghère
					Niagha
					Tanaff
Karantaba	Karantaba	Karantaba			
		Kolibantang			
Sédbiou	Sédhiou	-Sédhiou -Marsassoum	Djirédji	Djirédji	Djiredji
					Bambaly
			Diendé	Diendé	Oudoucar
					Sama Kanta Peulh
					Diannah Ba
					Koussy
					Sakar
					Diendé
					Diannah Malary
			Djibabouya	Djibabouya	San Samba
					Bémet Bidjini
					Djibabouya
REGION DE TAMBACOUNDA					
Chef-lieu : Tambacounda					
Départements	Chefs-lieux	Communes rattachées aux préfets	Arrondissements	Chefs-lieux	Communes rattachées aux sous-préfets
Bakel	Bakel	Bakel	Bélé	Bélé	Bélé
					Sinthiou Fissa
					Kidira
			Kéniéba	Kéniéba	Toumboura
					Sadatou
					Madina Foulbé
					Gathiary
			Moudéry	Moudéry	Moudery
					Ballou
					Gabou
					Diawara

Goudiry	Goudiry	Goudiry	Boynguel Bamba	Boynguel Bamba	Boynguel Bamba
					Sinthiou Mamadou Boubou
					Koussan
					Dougué
			Dianké Makha	Dianké Makha	Dianké Makha
					Boutoucufara
					Bani Israel
					Komoti
			Koulor	Koulor	Sinthiou Bocar Aly
					Koulor
					Kothiary
			Bala	Bala	Bala
Koar					
Goumbayel					
Koumpentoum	Koumpentoum	Koumpentoum	Bamba Thialène	Bamba Thialène	Ndame
					Mérito
					Kahène
					Bamba Thialène
			Kouthiaba Wolof	Kouthiaba Wolof	Payar
					Kouthia Guaydi
					Kouthiaba Wolof
					Pass Koto
Tambacounda	Tambacounda	Tambacounda	Makacolibantang	Makacolibantang	Niani Toucouleur
					Makacolibantang
					Ndoga Babacar
			Missirah	Missirah	Dialacoto
					Missirah
					Néttéboulou
			Koussanar	Koussanar	Sinthiou Malème
					Koussanar
REGION DE THIES					
Chef-lieu : Thiès					
Départements	Chefs-lieux	Communes rattachées aux préfets	Arrondissements	Chefs-lieux	Communes rattachées aux sous-préfets
Mbour	Mbour	-Mbour -Joal-Fadhiouth	Fissel	Fissel	Fissel
					Ndiaganiao
			Sessène	Sessène	Sessène
					Sandiar
					Nguéniène
					Thiadiaye

			Sindia	Sindia	Sindia
					Malicounda
					Diass
					Nguekhokh
					Saly Portudal
					Ngaparou
					Somone
					Popenguine
Thiès	Thiès	-Ville de Thiès -Khombole - Pout	Thiès Nord	Thies Nord	Thies Nord
			Thiès Sud	Thiès Ouest	Thiès Est
					Thiès Ouest
			Thiénaba	Thiénaba	Thiénaba
					Ngoudiane
					Ndiéyène Sirakh
					Touba Toul
			Keur Moussa	Keur Moussa	Keur Moussa
					Diender
					Fandène
			Notto	Notto	Kayar
					Notto
Tivaouane	Tivaouane	-Tivaouane -Mékhé	Méouane	Méouane	Tassète
					Méouane
					Darou Khoudoss
					Taiba Ndiaye
			Mérina Dakhar	Mérina Dakhar	Mboro
					Mérina Dakhar
					Koul
			Niakhène	Niakhène	Pékèsse
					Niakhène
					Mbayène
					Thilmakha
			Pambal	Pambal	Ngandiouf
					Notto Gouye Diama
					Mont Rolland
					Pire Goureye
					Chérif Lo
					Pambal

REGION DE ZIGUINCHOR					
Chef-lieu : Ziguinchor					
Départements	Chefs-lieux	Communes rattachées aux préfets	Arrondissements	Chefs-lieux	Communes rattachées aux sous-préfets
Ziguinchor	Ziguinchor	Ziguinchor	Niaguis	Niaguis	Niaguis
					Adéane
					Boutoupa
					Camaracounda
			Niassia	Niassia	Niassia
					Enampore
Oussouye	Oussouye	Oussouye	Cabroussee	Cabrousse	Diembéring
			Loudia Ouolof	Loudia Ouolof	Santhiaba Manjack
					Oukout
					Mlomp
Bignona	Bignona	-Bignona -Thionck-Essyl	Kataba 1	Kataba 1	Kataba 1
					Djinaky
					Kafountine
					Diouloulou
			Tenghori	Tenghori	Tenghori
					Niamone
					Ouonck
					Coubalan
			Tendouck	Tendouck	Balinghore
					Diégoune
					Kartiack
					Mangagoulack
					Mlomp
			Sindian	Sindian	Djibidione
					Oulampane
					Sindian
					Suelle

Art. 2. - Sont abrogées toutes dispositions contraires au présent décret, notamment le décret n° 2009-621 du 30 juin 2009 fixant le ressort territorial et le Chef-lieu des régions, départements et arrondissements.

Art. 3. - Le Ministre des Finances, le Ministre de l'Intérieur et le Ministre des Collectivités territoriales, du Développement et de l'Aménagement des Territoires sont chargés, chacun en ce qui concerne, de l'exécution du présent décret qui sera publié au *Journal officiel*.

Fait à Dakar, le 28 mai 2021.

Macky SALL

**MINISTERE DES COLLECTIVITÉS
TERRITORIALES, DU DÉVELOPPEMENT
ET DE L'AMÉNAGEMENT
DES TERRITOIRES**

**Décret n° 2021-687 du 28 mai 2021 portant
création du Département de Keur Massar et
d'arrondissements dans la Région de Dakar**

RAPPORT DE PRESENTATION

Dans sa recherche continue d'un rapprochement de l'administration des administrés, l'Etat du Sénégal a entrepris, de manière irréversible, un processus combiné de déconcentration et de décentralisation dicté par le nécessaire rééquilibrage des structures administratives, à travers un découpage territorial rationnel, et le besoin d'une gestion de proximité des affaires publiques.

C'est ainsi que des réformes importantes ont été menées depuis 1972. On peut mentionner :

- la loi n° 72-02 du 1^{er} février 1972 relative à l'organisation de l'Administration territoriale, modifiée à plusieurs reprises ;
- la loi n° 72-25 du 19 avril 1972 relative aux communautés rurales ;
- la loi n° 96-06 du 22 mars 1996 portant Code des Collectivités locales ;
- la loi n° 2013-10 du 28 décembre 2013 portant Code général des Collectivités territoriales.

Malgré les importants acquis notés, force est de reconnaître un déséquilibre, entre les différents départements de la Région de Dakar, lié à l'évolution démographique et à la forte urbanisation.

C'est le cas du Département de Pikine qui, de par son étendue, reste difficile à administrer de façon optimale pour une prise en charge correcte des préoccupations des populations.

Pour y remédier, il est proposé la création du Département de Keur Massar qui épousera les contours de l'actuel Arrondissement des Niayes auquel sera rattachée la Commune de Jaxaay - Parcelles-Niakoul Rab amputée des villages de Médina Thioub et Niakoul Rab.

Le choix porté sur Keur Massar s'explique par le fait que cette localité, en sus de sa progression démographique actuelle, bénéficie d'une position géographique adéquate et dispose d'infrastructures structurantes ainsi que d'équipements collectifs.

Ainsi, l'érection de Keur Massar en département renforcera non seulement son dynamisme socio-économique, mais aussi son administration avec la présence concomitante des services déconcentrés de l'Etat et des structures de l'entité décentralisée.

En outre, cette nouvelle configuration entraîne la création des arrondissements de Yeumbeul, Malika et Jaxaay dans ledit département.

Parallèlement, en vue d'une organisation territoriale plus cohérente, il est proposé la création des arrondissements de Wakhinane Nimzatt et de Sam Notaire dans le Département de Guédiawaye ainsi que ceux de Sangalkam, en lieu et place de Bambilor, et de Diamniadio dans le Département de Rufisque.

Telle est l'économie du présent projet de décret.

LE PRESIDENT DE LA REPUBLIQUE,

VU la Constitution ;

VU la loi n° 72-02 du 1^{er} février 1972 relative à l'organisation de l'Administration territoriale, modifiée ;

VU la loi n° 2013-10 du 28 décembre 2013 portant Code général des Collectivités territoriales, modifiée ;

VU le décret n° 2014-830 du 30 juin 2014 portant création des villes de Dakar, Guédiawaye, Pikine, Rufisque et Thiès ;

VU le décret n° 2020-2098 du 1^{er} novembre 2020 portant nomination des ministres et secrétaires d'Etat et fixant la composition du Gouvernement ;

VU le décret n° 2020-2100 du 1^{er} novembre 2020 portant répartition des services de l'Etat et du contrôle des établissements publics, des sociétés nationales et des sociétés à participation publique entre la Présidence de la République, le Secrétariat général du Gouvernement et les ministères ;

VU le décret n° 2020-2196 du 11 novembre 2020 relatif aux attributions du Ministre de l'Intérieur ;

VU le décret n° 2020-2206 du 11 novembre 2020 relatif aux attributions du Ministre des Collectivités territoriales, du Développement et de l'Aménagement des Territoires ;

Sur le rapport conjoint du Ministre de l'Intérieur et du Ministre des Collectivités territoriales, du Développement et de l'Aménagement des Territoires,

DECRETE :

Article premier. - Est créé, dans la Région de Dakar, le Département de Keur Massar.

Son chef-lieu est Keur Massar.

Le ressort territorial et les limites du Département de Keur Massar sont ceux des arrondissements qui le constituent.

Art. 2. - Les biens immeubles appartenant à la Ville de Pikine sont répartis entre celle-ci et le Département de Keur Massar, collectivité territoriale, sur la base du critère de la localisation géographique de l'immeuble.

Les biens immeubles par destination rattachés à un immeuble suivent la dévolution de l'immeuble.

Art. 3. - Les mobiliers de bureau, véhicules et autres biens meubles sont répartis, sous réserve des dispositions de l'article 2, à la suite d'un inventaire effectué par la Commission prévue à l'article 6 du présent décret.

Art. 4. - Le personnel permanent est réparti en tenant compte du lieu d'affectation au moment de la modification du ressort de la ville.

Art. 5. - Les actifs et les passifs financiers sont dévolus entre la ville et le département ainsi qu'il suit :

- les actifs financiers mobilisés et destinés à l'exécution d'un projet reviennent, intégralement, à la collectivité territoriale de localisation de l'équipement ou de l'infrastructure à réaliser ;
- les autres actifs financiers sont répartis entre la ville et le département selon le critère spatial ;

- les passifs financiers suivent les biens immeubles et meubles qui les ont occasionnés ;
- les encaissements effectués au titre des restes à recouvrer pour les impôts locaux émis au profit d'une collectivité territoriale modifiée sont dévolus à la collectivité territoriale de résidence de l'assujetti, après une nouvelle codification des rôles et un réajustement des prises en charge des comptables publics concernés.

Art. 6. - Un arrêté du Gouverneur de la Région de Dakar fixe la répartition des biens, du personnel, des actifs et des passifs entre la Ville de Pikine et le Département de Keur Massar. Cet arrêté est pris après avis d'une commission ad hoc présidée par le Gouverneur et comprenant, en outre, des représentants des Collectivités territoriales concernées et des services compétents de l'Etat.

Art. 7. - Sont créés, dans les départements énumérés ci-dessous, les arrondissements suivants :

A) Département de Guédiawaye :

- a. l'Arrondissement de Sam Notaire ;
- b. l'Arrondissement de Wakhinane Nimzatt.

B) Département de Keur Massar :

- a. l'Arrondissement de Jaxaay ;
- b. l'Arrondissement de Malika ;
- c. l'Arrondissement de Yeumbeul.

C) Département de Rufisque :

- a. l'Arrondissement de Diamniadio ;
- b. l'Arrondissement de Sangalkam.

Le ressort territorial, les limites et le chef-lieu de chaque arrondissement sont fixés par décret.

Art. 8. - Les départements énumérés ci-dessous sont désormais constitués des arrondissements suivants :

A) Département de Pikine :

- a. l'Arrondissement de Pikine Dagoudane ;
- b. l'Arrondissement de Thiaroye.

B) Département de Rufisque :

- a. l'Arrondissement de Diamniadio ;
- b. l'Arrondissement de Rufisque Est ;
- c. l'Arrondissement de Sangalkam.

Art. 9. - Sont abrogées toutes dispositions contraires au présent décret.

Art. 10. - Le Ministre chargé des Finances, le Ministre chargé de l'Intérieur et le Ministre chargé des Collectivités territoriales procèdent, chacun en ce qui le concerne, à l'exécution du présent décret qui sera publié au *Journal officiel*.

Fait à Dakar, le 28 mai 2021.

Macky SALL

Décret n° 2021-688 du 28 mai 2021 portant scission de la Commune de Keur Massar et fixant les limites territoriales de communes dans les départements de Keur Massar, Guédiawaye, Pikine et Rufisque

RAPPORT DE PRESENTATION

Depuis son accession à la souveraineté internationale, l'Etat du Sénégal a engagé des réformes majeures pour approfondir la décentralisation, rendre viables et compétitifs ses territoires.

Ces réformes résultent, notamment, des textes législatifs suivants :

- la loi n° 72-25 du 19 avril 1972 relative aux communautés rurales ;
- la loi n° 96-06 du 22 mars 1996 portant Code des collectivités locales ;
- la loi n° 2013-10 du 28 décembre 2013 portant Code général des Collectivités territoriales.

L'Acte 3 de la décentralisation, objet de cette dernière loi, a impulsé une véritable politique d'aménagement du territoire avec la communalisation intégrale et l'érection du département en collectivité territoriale.

Malgré cette volonté, l'organisation administrative de la Région de Dakar révèle toujours des insuffisances liées, notamment, à l'étendue du Département de Pikine ainsi qu'à l'incohérence et à l'imprécision des limites territoriales de certaines communes.

Cette situation préoccupante, aggravée par une forte urbanisation, a conduit à la création du Département de Keur Massar.

Dans le même sillage, il est proposé la scission de la Commune de Keur Massar en deux communes, dénommées Keur Massar Nord et Keur Massar Sud ainsi que la correction et la détermination avec les outils appropriés des limites des communes de Jaxaay-Parcelles, Tivaouane Peulh-Niaga, Sangalkam, Bambilor, Wakhinane Nimzatt et Dijiddah Thiaroye Kao.

Les différentes corrections se justifient par un souci d'harmonisation et de continuité urbaines.

Ainsi, le présent projet de décret entre dans le cadre du processus irréversible de renforcement de la décentralisation, de rapprochement de l'Administration des usagers par la pleine participation des populations à la gestion des affaires les concernant et d'amélioration de l'efficacité de l'action administrative.

Telle est l'économie du présent projet de décret.

LE PRESIDENT DE LA REPUBLIQUE,

VU la Constitution ;

VU la loi n° 72-02 du 1^{er} février 1972 relative à l'organisation de l'administration territoriale, modifiée ;

VU la loi n° 2013-10 du 28 décembre 2013 portant Code général des Collectivités territoriales, modifiée ;

VU le décret n° 96-745 du 30 août 1996 portant création des communes d'arrondissement dans les villes de Dakar, Pikine, Guédiawaye et Rufisque, modifié ;

VU le décret n° 2011-427 du 29 mars 2011 portant création de communes et de communautés rurales dans le Département de Rufisque, Région de Dakar ;

VU le décret n° 2020-2098 du 1^{er} novembre 2020 portant nomination des ministres et secrétaires d'Etat et fixant la composition du Gouvernement ;

VU le décret n° 2020-2100 du 1^{er} novembre 2020 portant répartition des services de l'Etat et du contrôle des établissements publics, des sociétés nationales et des sociétés à participation publique entre la Présidence de la République, le Secrétariat général du Gouvernement et les ministères ;

VU le décret n° 2020-2206 du 11 novembre 2020 relatif aux attributions du Ministre des Collectivités territoriales, du Développement et de l'Aménagement des Territoires, Porte-parole du Gouvernement ;

VU le décret n° 2021-687 du 28 mai 2021 portant création du Département de Keur Massar et d'arrondissements dans la Région de Dakar ;

VU l'avis des conseils territoriaux ;

Sur le rapport du Ministre des Collectivités territoriales, du Développement et de l'Aménagement des Territoires,

DECRETE :

Article premier. - Est scindée la Commune de Keur Massar en deux communes :

- Commune de Keur Massar Nord située dans l'Arrondissement de Malika avec comme chef-lieu Keur Massar Nord ;
- Commune de Keur Massar Sud située dans l'Arrondissement de Jaxaay avec comme chef-lieu Keur Massar Sud.

Art. 2. - Les limites territoriales des communes de Keur Massar Nord, Keur Massar Sud, Jaxaay-Parcelles, dans le Département de Keur Massar, Tivaouane Peulh-Niaga, Sangalkam, Bambilor, dans le Département de Rufisque, Wakhinane Nimzatt, dans le Département de Guédiawaye, et Djiddah Thiaroye Kao, dans le Département de Pikine, sont fixées conformément aux coordonnées X et Y en Transverse Universelle de Mercator (UTM), aux plans et aux listes des quartiers et villages annexés au présent décret.

Art. 3. - Les annexes ci-après font partie intégrante du présent décret :

- les coordonnées X et Y en Transverse Universelle de Mercator (UTM) ;
- les plans ;
- les listes des quartiers et/ou villages.

Art. 4. - Les biens immeubles sont répartis entre les communes sur la base du critère de la localisation géographique de l'immeuble.

Les biens immeubles par destination rattachés à un immeuble suivent la dévolution de l'immeuble.

Art. 5. - Les mobiliers de bureau, véhicules et autres biens meubles, sont répartis, sous réserve des dispositions de l'article 4, à la suite d'un inventaire effectué par la Commission prévue à l'article 9 du présent décret.

Art. 6. - Le personnel permanent est réparti en tenant compte du lieu d'affectation au moment de la modification du ressort de la commune.

Art. 7. - Les actifs et les passifs financiers sont dévolus entre les communes ainsi qu'il suit :

- les actifs financiers mobilisés et destinés à l'exécution d'un projet reviennent, intégralement, à la commune de localisation de l'équipement ou de l'infrastructure à réaliser ;
- les autres actifs financiers sont répartis entre les communes bénéficiaires selon le critère spatial ;
- les passifs financiers suivent les biens immeubles et meubles qui les ont occasionnés ;
- les encaissements, effectués au titre des restes à recouvrer pour les impôts locaux émis au profit d'une commune modifiée, sont dévolus à la commune de résidence de l'assujéti après une nouvelle codification des rôles et un réajustement des prises en charge des comptes publics concernés.

Art. 8. - Les modalités de dévolution des archives d'état civil entre les communes sont précisées par un arrêté du Ministre chargé des Collectivités territoriales.

Art. 9. - Un arrêté du Représentant de l'Etat fixe la répartition des biens, du personnel, des actifs et des passifs entre les communes de son ressort. Cet arrêté est pris, après avis d'une commission ad hoc présidée par le Représentant de l'Etat et comprenant, en outre, des représentants des communes concernées et des services compétents de l'Etat.

Un arrêté du gouverneur fixe dans les mêmes formes, la répartition des biens, du personnel, des actifs et des passifs entre les communes relevant de différents départements.

Art. 10. - Sont abrogées toutes dispositions contraires au présent décret.

Art. 11. - Le Ministre chargé des Finances, le Ministre chargé de l'Intérieur et le Ministre chargé des Collectivités territoriales procèdent, chacun en ce qui le concerne, à l'exécution du présent décret qui sera publié au *Journal officiel*.

Fait à Dakar, le 28 mai 2021.

Macky SALL

ANNEXE N°1 au décret portant scission de la Commune de Keur Massar et fixant les limites territoriales de communes dans les départements de Keur Massar, Guédiawaye, Pikine et Rufisque

ANNEXE N° 1 : LES PLANS

I. Département de Rufisque

1. Commune de Bambilor
2. Commune de Diamniadio
3. Commune de Sangalkam
4. Commune de Tivaouane Peulh Niaga
5. Commune de Yenne

II. Département de Keur Massar

1. Commune de Jaxaay-Parcelles
2. Commune de Keur Massar Nord
3. Commune de Keur Massar Sud

III. Département de Guediawaye

1. Commune de Wakhinane Nimzatt

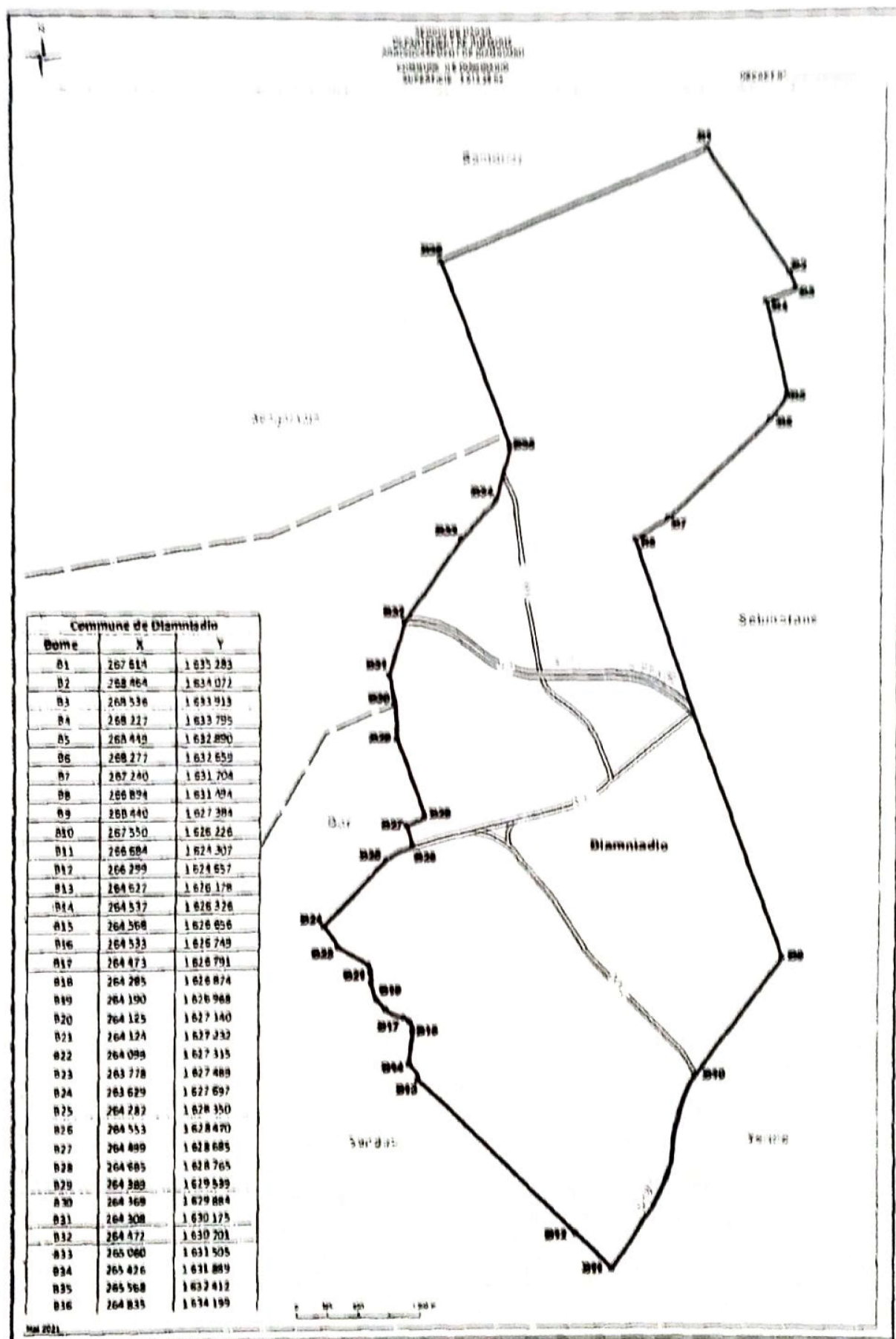
IV. Département de Pikine

1. Commune de Djidah Thiaroye Kao

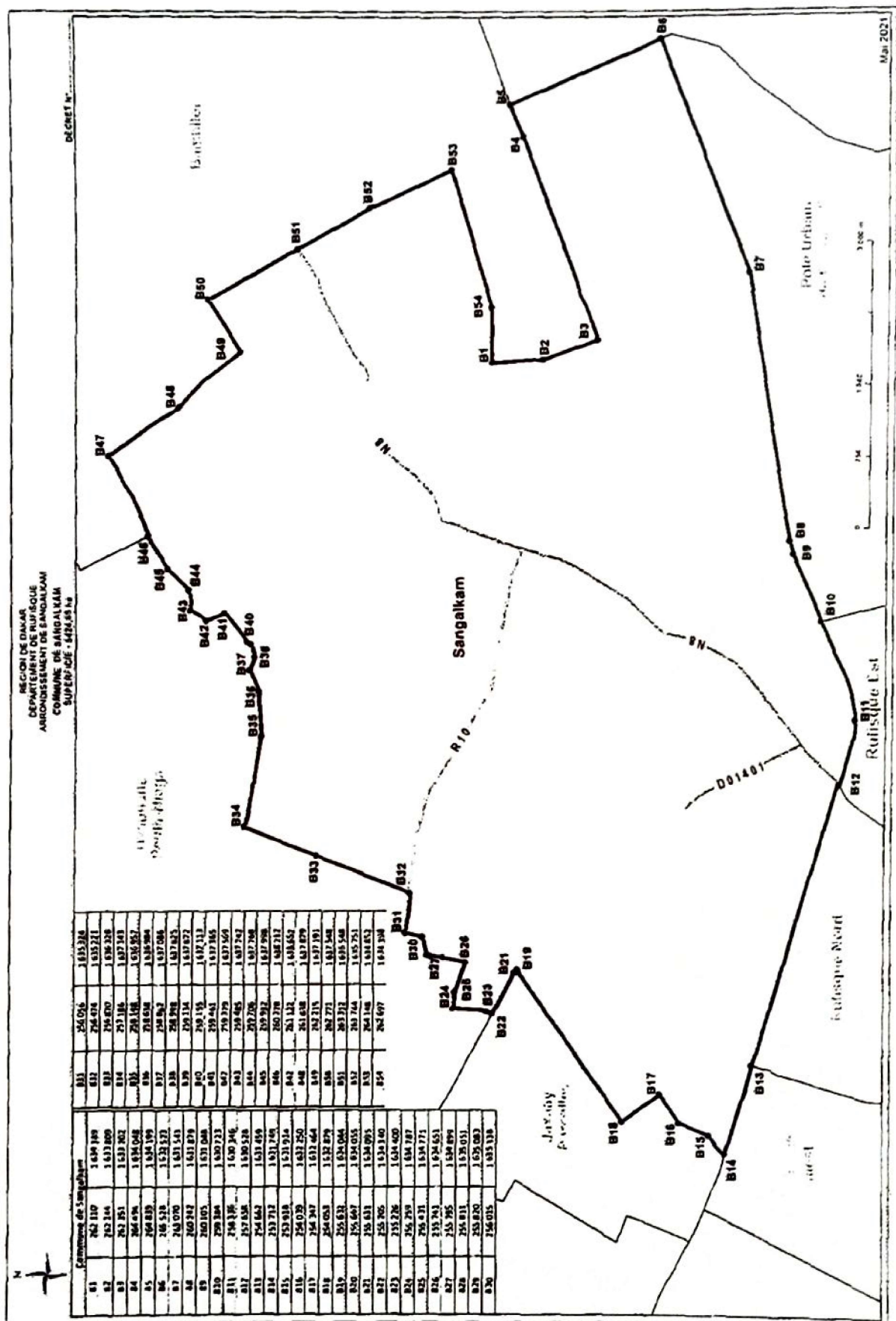
1. Commune de Bambilor

Ligne	Communes de Banlieue			
	Y	Z	Y	Z
81	266 689	1 647 354	836	1 645 837
82	267 985	1 645 213	837	1 719 979
83	268 105	1 647 827	838	1 718 046
84	268 146	1 642 326	839	1 648 146
85	268 218	1 643 376	840	1 641 049
86	270 239	1 637 064	841	1 648 362
87	267 614	1 635 395	842	1 641 283
88	264 836	1 636 108	843	1 641 457
89	264 494	1 632 048	844	1 631 348
90	262 587	1 633 267	845	1 641 985
91	262 145	1 633 395	846	1 642 688
92	262 245	1 634 389	847	1 642 962
93	264 697	1 634 398	848	1 641 395
94	264 150	1 634 865	849	1 642 952
95	263 344	1 635 751	850	1 647 036
96	262 205	1 637 549	851	1 642 623
97	262 217	1 637 549	852	1 642 780
98	261 933	1 637 367	853	1 641 563
99	262 638	1 637 899	854	1 641 877
100	266 122	1 638 654	855	1 643 364
101	265 298	1 639 217	856	1 643 373
102	270 024	1 639 066	857	1 643 859
103	269 899	1 638 282	858	1 643 137
104	260 634	1 638 097	859	1 641 794
105	260 143	1 638 124	860	1 644 366
106	260 394	1 639 627	861	1 646 297
107	268 534	1 639 628	862	1 645 190
108	260 547	1 642 047	863	1 645 932
109	260 525	1 642 863		

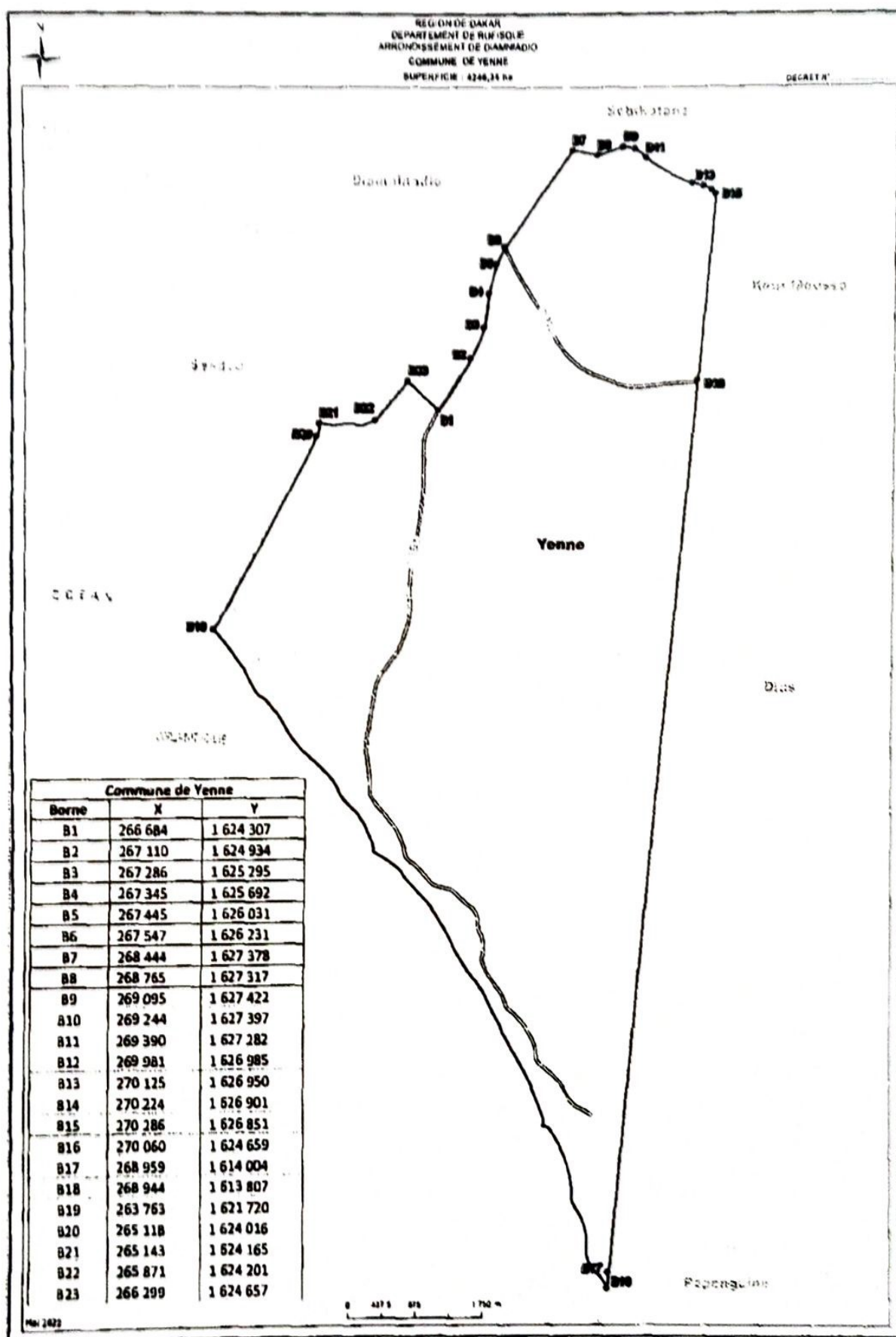
2. Commune de Diamniadio



3. Commune de Sangalkam



5. Commune de Yenne



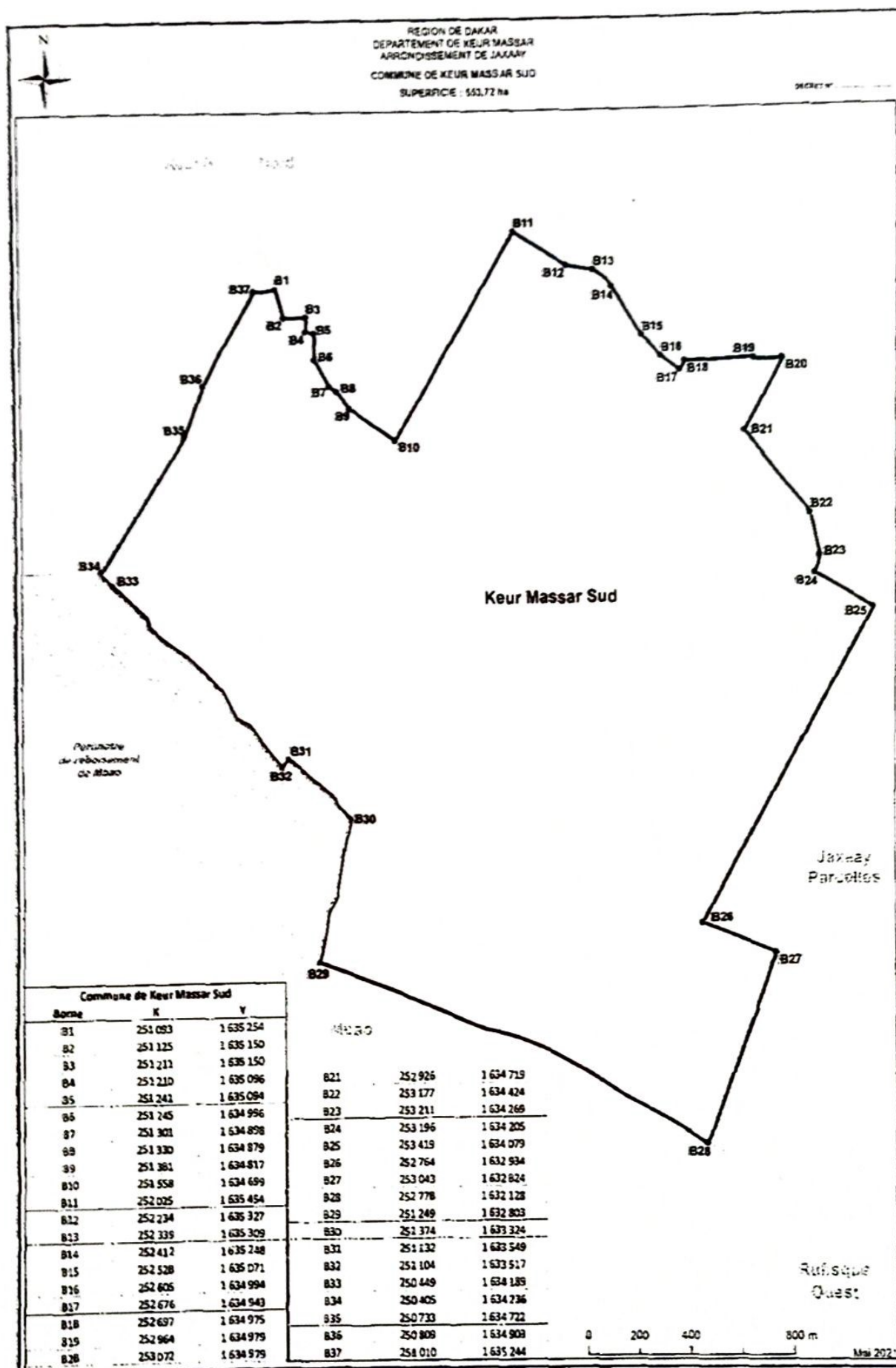
1. Commune de Jaxaay-Parcelles

REGION DE DAKAR
DEPARTEMENT DE SEUR-BASSAR
ARRONDISSEMENT DE JAXAAY
COMMUNE DE JAXAAY-PARCELLES
SUPERFICIE : 308,89 ha

DECRET N°

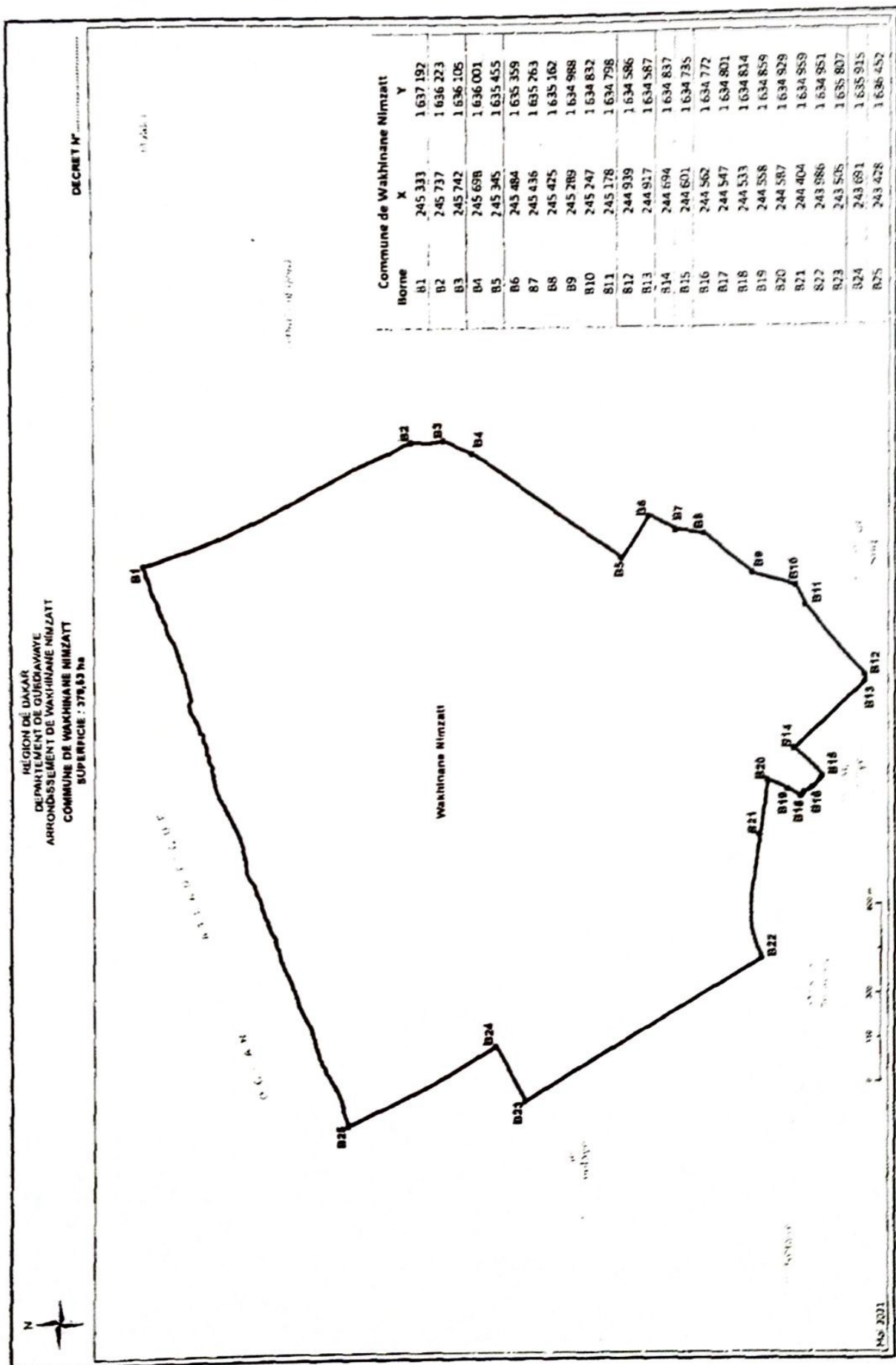
Borne	X	Y
B1	255 667	1 634 055
B2	255 632	1 634 044
B3	254 053	1 632 879
B4	254 347	1 632 464
B5	254 039	1 632 250
B6	253 910	1 631 914
B7	253 712	1 631 749
B8	253 120	1 631 957
B9	252 778	1 632 128
B10	253 043	1 632 824
B11	252 764	1 632 934
B12	253 419	1 634 079
B13	253 196	1 634 205
B14	253 211	1 634 269
B15	253 177	1 634 424
B16	252 926	1 634 719
B17	253 072	1 634 979
B18	253 197	1 635 023
B19	253 225	1 635 015
B20	253 278	1 635 240
B21	253 398	1 635 167
B22	253 506	1 635 116
B23	253 535	1 635 206
B24	253 556	1 635 271
B25	253 590	1 635 273
B26	255 205	1 634 340
B27	255 631	1 634 095

3. Commune de Keur Massar Sud



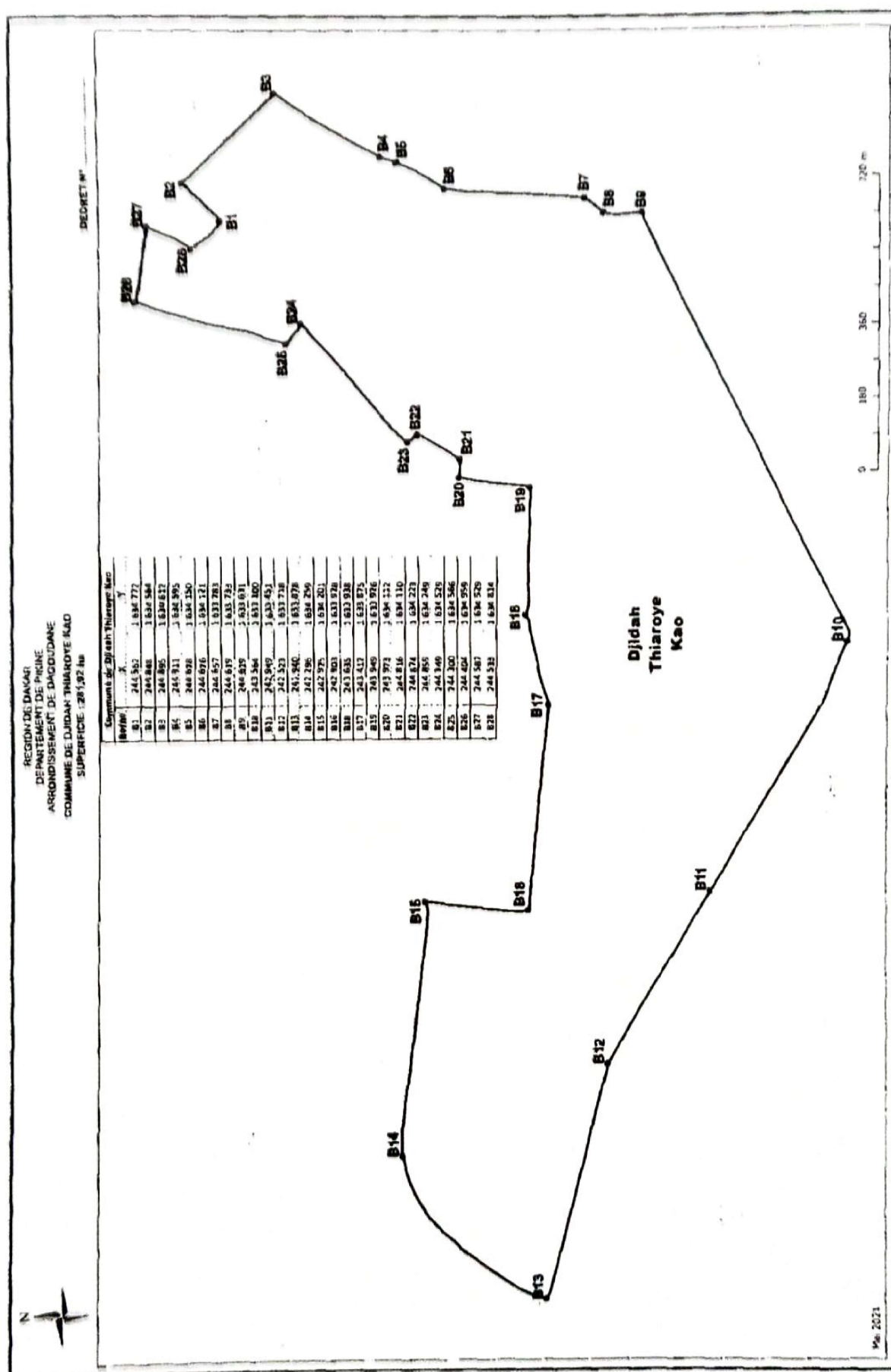
III. Département de Guédiawaye

1. Commune de Wakhinane Nimzatt



IV. Département de Pikine

1. Commune de Djidjah Thiaroye Kao



ANNEXE N° 2 au décret portant scission de la Commune de Keur Massar et fixant les limites territoriales de communes dans les départements de Keur Massar Guédiawaye, Pikine et Rufisque

ANNEXE N° 2 : LES COORDONNEES X ET Y EN TRANSVERSE UNIVERSELLE DE MERCATOR (UTM)

I. Département de Rufisque

1. Commune de Bambilor
2. Commune de Diamniadio
3. Commune de Sangalkam
4. Commune de Tivaouane Peulh Niaga
5. Commune de Yenne

II. Département de Keur Massar

1. Commune de Jaxaay-Parcelles Assainies
2. Commune de Keur Massar Nord
3. Commune de Keur Massar Sud

III. Département de Guédiawaye

1. Commune de Wakhinane Nimzatt

IV. Département de PIKINE

1. Commune de Djidah Thiaroye Kao

I. Département de Rufisque**1. Commune de Bambilor**

[X:267992,7894-Y:1645312,9577]; [X:268104,9192-Y:1642821,8111]; [X:268165,9934-Y:1642325,8293]; [X:268292,9937-Y:1641874,9784];
[X:270319,0000-Y:1637044,0000]; [X:267614,4011-Y:1635282,5190]; [X:264834,5302-Y:1634198,5457]; [X:264494,3899-Y:1634047,9995];
[X:263784,4698-Y:1633767,1553]; [X:263022,4683-Y:1633472,1443]; [X:262824,0304-Y:1633404,6754]; [X:262714,2281-Y:1633342,4982];
[X:262351,4175-Y:1633202,2688]; [X:262144,1469-Y:1633809,4203]; [X:262110,2802-Y:1634389,3882]; [X:262696,5980-Y:1634397,8548];
[X:264140,2319-Y:1634851,5593]; [X:263916,3169-Y:1635359,6068]; [X:263912,6076-Y:1635368,0279]; [X:263876,6660-Y:1635449,5720];
[X:263743,6486-Y:1635751,3792]; [X:263420,3918-Y:1636348,5601]; [X:262771,0383-Y:1637548,1682]; [X:262214,6953-Y:1637191,1840];
[X:261932,7841-Y:1637587,3957]; [X:261637,5085-Y:1637879,4963]; [X:261448,3931-Y:1638183,7359]; [X:261121,7644-Y:1638652,0493];
[X:260987,6203-Y:1638559,9741]; [X:260819,3450-Y:1638473,4552]; [X:260712,1885-Y:1638395,6676]; [X:260464,5381-Y:1638282,9548];
[X:260277,5305-Y:1638212,4604]; [X:259914,0000-Y:1638965,0000]; [X:259936,0000-Y:1638972,0000]; [X:259945,0000-Y:1638975,0000];
[X:259957,0000-Y:1638981,0000]; [X:259967,0000-Y:1638989,0000]; [X:259975,0000-Y:1639001,0000]; [X:259977,0000-Y:1639011,0000];
[X:259978,0000-Y:1639038,0000]; [X:259981,0000-Y:1639045,0000]; [X:259987,0000-Y:1639053,0000]; [X:259999,0000-Y:1639062,0000];
[X:260033,0000-Y:1639074,0000]; [X:260066,0000-Y:1639090,0000]; [X:260076,0000-Y:1639097,0000]; [X:260088,0000-Y:1639111,0000];
[X:260095,0000-Y:1639138,0000]; [X:260102,0000-Y:1639149,0000]; [X:260111,0000-Y:1639157,0000]; [X:260141,0000-Y:1639174,0000];
[X:260154,0000-Y:1639187,0000]; [X:260165,0000-Y:1639200,0000]; [X:260180,0000-Y:1639223,0000]; [X:260209,0000-Y:1639282,0000];
[X:260260,0000-Y:1639372,0000]; [X:260320,0000-Y:1639468,0000]; [X:260332,0000-Y:1639492,0000]; [X:260353,0000-Y:1639542,0000];
[X:260383,0000-Y:1639597,0000]; [X:260398,0000-Y:1639617,0000]; [X:260414,0000-Y:1639632,0000]; [X:260427,0000-Y:1639639,0000];
[X:260457,0000-Y:1639653,0000]; [X:260470,0000-Y:1639661,0000]; [X:260480,0000-Y:1639673,0000]; [X:260490,0000-Y:1639689,0000];
[X:260516,0000-Y:1639748,0000]; [X:260525,0000-Y:1639770,0000]; [X:260532,0000-Y:1639800,0000]; [X:260534,0000-Y:1639828,0000];
[X:260531,0000-Y:1639857,0000]; [X:260515,0000-Y:1639933,0000]; [X:260509,0000-Y:1640021,0000]; [X:260502,0000-Y:1640047,0000];
[X:260491,0000-Y:1640078,0000]; [X:260476,0000-Y:1640107,0000]; [X:260453,0000-Y:1640144,0000]; [X:260391,0000-Y:1640228,0000];
[X:260380,0000-Y:1640248,0000]; [X:260359,0000-Y:1640298,0000]; [X:260345,0000-Y:1640319,0000]; [X:260329,0000-Y:1640329,0000];
[X:260319,0000-Y:1640336,0000]; [X:260304,0000-Y:1640340,0000]; [X:260275,0000-Y:1640342,0000]; [X:260274,3840-Y:1640342,1945];
[X:260256,0000-Y:1640348,0000]; [X:260240,0000-Y:1640354,0000]; [X:260225,0000-Y:1640363,0000]; [X:260209,0000-Y:1640375,0000];
[X:260190,0000-Y:1640396,0000]; [X:260181,0000-Y:1640413,0000]; [X:260156,0000-Y:1640466,0000]; [X:260099,0000-Y:1640561,0000];
[X:260037,0000-Y:1640673,0000]; [X:260032,0000-Y:1640685,0000]; [X:260014,0000-Y:1640725,0000]; [X:259989,0000-Y:1640790,0000];
[X:259982,0000-Y:1640814,0000]; [X:259978,0000-Y:1640837,0000]; [X:259977,0000-Y:1640860,0000]; [X:259978,0000-Y:1640885,0000];
[X:259982,0000-Y:1640907,0000]; [X:259994,0000-Y:1640944,0000]; [X:260015,0000-Y:1640983,0000]; [X:260020,0000-Y:1640993,0000];
[X:260036,0000-Y:1641014,0000]; [X:260046,0000-Y:1641022,0000]; [X:260059,0000-Y:1641030,0000]; [X:260073,0000-Y:1641034,0000];
[X:260104,0000-Y:1641040,0000]; [X:260133,0000-Y:1641042,0000]; [X:260146,0000-Y:1641049,0000]; [X:260153,0000-Y:1641057,0000];
[X:260156,0000-Y:1641066,0000]; [X:260160,0000-Y:1641109,0000]; [X:260220,0000-Y:1641113,0000]; [X:260243,0970-Y:1641113,0000];
[X:260252,0000-Y:1641113,0000]; [X:260277,0000-Y:1641111,0000]; [X:260302,0000-Y:1641106,0000]; [X:260327,8729-Y:1641096,1862];
[X:260331,0000-Y:1641095,0000]; [X:260368,0000-Y:1641077,0000]; [X:260441,6434-Y:1641034,3643]; [X:260482,0000-Y:1641011,0000];
[X:260506,0000-Y:1641000,0000]; [X:260530,0000-Y:1640993,0000]; [X:260564,0000-Y:1640990,0000]; [X:260598,0000-Y:1640992,0000];
[X:260637,0000-Y:1641001,0000]; [X:260662,0000-Y:1641009,0000]; [X:260676,7485-Y:1641015,2271]; [X:260707,0000-Y:1641028,0000];
[X:260750,0000-Y:1641052,0000]; [X:260785,0000-Y:1641077,0000]; [X:260800,0000-Y:1641090,0000]; [X:260823,0000-Y:1641113,0000];
[X:260853,0000-Y:1641154,0000]; [X:260872,0000-Y:1641186,0000]; [X:260948,0000-Y:1641333,0000]; [X:260971,0000-Y:1641375,0000];
[X:260993,0000-Y:1641408,0000]; [X:261011,0000-Y:1641429,0000]; [X:261027,0000-Y:1641438,0000]; [X:261050,0000-Y:1641444,0000];
[X:261079,0000-Y:1641445,0000]; [X:261144,0000-Y:1641445,0000]; [X:261161,0000-Y:1641447,0000]; [X:261176,0000-Y:1641452,0000];
[X:261185,0000-Y:1641457,0000]; [X:261194,0000-Y:1641463,0000]; [X:261230,0000-Y:1641492,0000]; [X:261263,0000-Y:1641516,0000];
[X:261281,0000-Y:1641531,0000]; [X:261300,0000-Y:1641551,0000]; [X:261325,0000-Y:1641584,0000]; [X:261348,0000-Y:1641621,0000];
[X:261370,0000-Y:1641653,0000]; [X:261497,0000-Y:1641905,0000]; [X:261540,0000-Y:1641979,0000]; [X:261562,0000-Y:1642014,0000];
[X:261586,0000-Y:1642046,0000]; [X:261623,0000-Y:1642088,0000]; [X:261660,0000-Y:1642119,0000]; [X:261681,0000-Y:1642132,0000];
[X:261707,0000-Y:1642146,0000]; [X:261761,0000-Y:1642167,0000]; [X:261902,0000-Y:1642203,0000]; [X:261940,0000-Y:1642217,0000];
[X:262032,0000-Y:1642262,0000]; [X:262081,0000-Y:1642282,0000]; [X:262102,0000-Y:1642292,0000]; [X:262136,0000-Y:1642311,0000];
[X:262195,0000-Y:1642350,0000]; [X:262206,0000-Y:1642359,0000]; [X:262286,0000-Y:1642435,0000]; [X:262340,0000-Y:1642498,0000];
[X:262365,0000-Y:1642518,0000]; [X:262402,0000-Y:1642556,0000]; [X:262480,0000-Y:1642628,0000]; [X:262519,0000-Y:1642668,0000];
[X:262542,0000-Y:1642698,0000]; [X:262542,4276-Y:1642698,7910]; [X:262562,0000-Y:1642735,0000]; [X:262574,0000-Y:1642768,0000];
[X:262576,0000-Y:1642782,0000]; [X:262575,0000-Y:1642794,0000]; [X:262605,0000-Y:1642823,0000]; [X:262647,0000-Y:1642831,0000];
[X:262671,0000-Y:1642818,0000]; [X:262682,0000-Y:1642823,0000]; [X:262700,0000-Y:1642834,0000]; [X:262729,0000-Y:1642861,0000];
[X:262759,0000-Y:1642896,0000]; [X:262798,0000-Y:1642956,0000]; [X:262829,0000-Y:1643012,0000]; [X:262853,0000-Y:1643069,0000];
[X:262869,0000-Y:1643114,0000]; [X:262879,0000-Y:1643163,0000]; [X:262881,0000-Y:1643195,0000]; [X:262885,0000-Y:1643237,0000];
[X:262885,0000-Y:1643276,0000]; [X:262882,0000-Y:1643334,0000]; [X:262879,0000-Y:1643358,0000]; [X:262877,0000-Y:1643364,0000];
[X:262904,0000-Y:1643518,0000]; [X:262930,0000-Y:1643573,0000]; [X:262969,0000-Y:1643627,0000]; [X:262993,8858-Y:1643650,0005];
[X:263035,0000-Y:1643688,0000]; [X:263114,0000-Y:1643755,0000]; [X:263160,0000-Y:1643797,0000]; [X:263189,0000-Y:1643819,0000];
[X:263216,0000-Y:1643836,0000]; [X:263265,0000-Y:1643858,0000]; [X:263302,0000-Y:1643869,0000]; [X:263348,0000-Y:1643876,0000];
[X:263382,0000-Y:1643878,0000]; [X:263417,0000-Y:1643875,0000]; [X:263535,0000-Y:1643847,0000]; [X:263693,0000-Y:1643826,0000];
[X:263759,0000-Y:1643815,0000]; [X:263818,0000-Y:1643800,0000]; [X:263836,0836-Y:1643793,9106]; [X:264011,5356-Y:1643960,6380];
[X:264259,5830-Y:1644165,6905]; [X:264355,4946-Y:1644221,9146]; [X:264537,8875-Y:1644297,3270]; [X:264350,1316-Y:1644823,1180];
[X:264222,5580-Y:1645125,6476]; [X:264159,9983-Y:1645275,2219]; [X:264080,1502-Y:1645490,2133]; [X:264204,8056-Y:1645583,7509];
[X:264111,2440-Y:1645931,8369]; [X:264157,0000-Y:1645954,0000]; [X:264287,0000-Y:1646013,0000]; [X:264351,0000-Y:1646045,0000];
[X:264436,0000-Y:1646094,0000]; [X:264581,0000-Y:1646192,0000]; [X:264654,0000-Y:1646235,0000]; [X:264732,0000-Y:1646273,0000];
[X:264909,0000-Y:1646349,0000]; [X:265094,0000-Y:1646441,0000]; [X:265326,0000-Y:1646564,0000]; [X:265611,0000-Y:1646721,0000];
[X:265678,0000-Y:1646756,0000]; [X:265807,0000-Y:1646819,0000]; [X:265910,0001-Y:1646877,0001]; [X:266010,0001-Y:1646940,0001];
[X:266065,0001-Y:1646973,0001]; [X:266104,0001-Y:1646992,0001]; [X:266144,5112-Y:1647009,4935]; [X:266192,0001-Y:1647030,0001];
[X:266249,0001-Y:1647059,0001]; [X:266285,0001-Y:1647083,0001]; [X:266367,0001-Y:1647151,0001]; [X:266409,0001-Y:1647180,0001];
[X:266446,0001-Y:1647197,0001]; [X:266527,0001-Y:1647225,0001]; [X:266561,0001-Y:1647243,0001]; [X:266590,0001-Y:1647267,0001];
[X:266627,0001-Y:1647308,0001]; [X:266643,0001-Y:1647324,0001]; [X:266666,0001-Y:1647341,0001]; [X:266689,0001-Y:1647354,0001];
[X:267992,7894-Y:1645312,9577];

2. Commune de Diamniadio

[X:266713,3828-Y:1624349,0949]; [X:266684,2097-Y:1624307,3962]; [X:266299,2428-Y:1624657,4398]; [X:264626,7210-Y:1626178,2341]; [X:264627,0000-Y:1626182,0000]; [X:264625,0000-Y:1626198,0000]; [X:264627,0000-Y:1626216,0000]; [X:264611,0000-Y:1626240,0000]; [X:264599,0000-Y:1626257,0000]; [X:264597,0000-Y:1626260,0000]; [X:264560,0000-Y:1626295,0000]; [X:264548,0000-Y:1626308,0000]; [X:264537,0000-Y:1626326,0000]; [X:264532,0000-Y:1626345,0000]; [X:264530,0000-Y:1626362,0000]; [X:264530,0000-Y:1626379,0000]; [X:264539,0000-Y:1626427,0000]; [X:264546,0000-Y:1626495,0000]; [X:264554,0000-Y:1626543,0000]; [X:264565,0000-Y:1626602,0000]; [X:264567,0000-Y:1626629,0000]; [X:264568,0000-Y:1626655,0000]; [X:264566,0000-Y:1626674,0000]; [X:264563,0000-Y:1626692,0000]; [X:264552,0000-Y:1626721,0000]; [X:264533,0000-Y:1626749,0000]; [X:264512,0000-Y:1626770,0000]; [X:264492,0000-Y:1626783,0000]; [X:264473,0000-Y:1626791,0000]; [X:264405,0000-Y:1626806,0000]; [X:264380,0000-Y:1626814,0000]; [X:264355,0000-Y:1626826,0000]; [X:264317,0000-Y:1626848,0000]; [X:264285,0000-Y:1626870,0000]; [X:264255,0000-Y:1626895,0000]; [X:264219,0000-Y:1626933,0000]; [X:264190,0000-Y:1626968,0000]; [X:264174,0000-Y:1626994,0000]; [X:264158,0000-Y:1627025,0000]; [X:264144,0000-Y:1627060,0000]; [X:264131,0000-Y:1627098,0000]; [X:264127,0000-Y:1627118,0000]; [X:264125,0000-Y:1627140,0000]; [X:264124,0000-Y:1627232,0000]; [X:264121,0000-Y:1627255,0000]; [X:264115,0000-Y:1627279,0000]; [X:264099,0000-Y:1627315,0000]; [X:263778,1987-Y:1627489,2435]; [X:263628,9734-Y:1627697,2064]; [X:263904,7878-Y:1627972,5845]; [X:264141,3258-Y:1628212,2974]; [X:264234,9885-Y:1628305,1664]; [X:264281,8198-Y:1628350,4102]; [X:264304,0449-Y:1628367,8727]; [X:264341,3512-Y:1628394,0665]; [X:264377,0700-Y:1628413,1166]; [X:264404,0003-Y:1628427,2035]; [X:264553,2256-Y:1628470,0661]; [X:264498,7213-Y:1628684,6259]; [X:264684,9883-Y:1628765,0594]; [X:264617,2548-Y:1628949,2098]; [X:264389,2188-Y:1629538,8790]; [X:264368,8718-Y:1629884,2872]; [X:264307,7044-Y:1630175,3469]; [X:264472,3114-Y:1630700,5459]; [X:264652,8899-Y:1630941,4275]; [X:265060,3490-Y:1631504,9911]; [X:265425,8000-Y:1631888,9900]; [X:265568,1300-Y:1632412,2000]; [X:265576,6161-Y:1632508,6289]; [X:265520,3463-Y:1632523,1925]; [X:265429,8439-Y:1632733,4126]; [X:264834,5302-Y:1634198,5457]; [X:267614,4011-Y:1635282,5190]; [X:268176,3512-Y:1634484,8900]; [X:268464,2184-Y:1634072,1391]; [X:268535,7266-Y:1633913,3183]; [X:268226,6927-Y:1633794,7847]; [X:268448,8108-Y:1632890,4812]; [X:268276,7167-Y:1632659,3275]; [X:267239,5479-Y:1631704,1797]; [X:266893,6415-Y:1631493,9407]; [X:267509,1865-Y:1629789,3179]; [X:267865,6808-Y:1628867,8645]; [X:268439,6101-Y:1627384,3935]; [X:267550,0099-Y:1626225,7330]; [X:267498,9098-Y:1626142,3335]; [X:267445,0001-Y:1626031,0001]; [X:267413,6409-Y:1625934,7937]; [X:267387,4471-Y:1625841,1310]; [X:267363,6345-Y:1625760,1684]; [X:267344,5845-Y:1625691,5089]; [X:267335,4564-Y:1625652,6150]; [X:267322,3595-Y:1625560,1430]; [X:267302,6107-Y:1625383,5899]; [X:267286,2438-Y:1625295,0299]; [X:267267,5906-Y:1625238,6736]; [X:267250,1281-Y:1625196,6048]; [X:267226,3155-Y:1625150,9640]; [X:267110,4278-Y:1624933,8730]; [X:267070,3433-Y:1624869,5791]; [X:266875,4773-Y:1624579,8598]; [X:266852,0616-Y:1624547,3160]; [X:266713,3828-Y:1624349,0949];

3. Commune de Sangalkam

[X:261932,7841-Y:1637587,3957]; [X:262214,6953-Y:1637191,1840]; [X:262771,0383-Y:1637548,1682]; [X:263420,3918-Y:1636348,5601]; [X:263743,6486-Y:1635751,3792]; [X:263876,6660-Y:1635449,5720]; [X:263912,6076-Y:1635368,0229]; [X:263916,3169-Y:1635359,6068]; [X:264140,2319-Y:1634851,5593]; [X:262696,5980-Y:1634397,8548]; [X:262110,2802-Y:1634389,3882]; [X:262144,1469-Y:1633809,4203]; [X:262351,4175-Y:1633202,2688]; [X:262714,2281-Y:1633342,4982]; [X:262824,0304-Y:1633404,6754]; [X:263022,4683-Y:1633472,1443]; [X:263784,4698-Y:1633767,1553]; [X:264494,3899-Y:1634047,9995]; [X:264834,5302-Y:1634198,5457]; [X:265429,8439-Y:1632733,4126]; [X:265520,3463-Y:1632523,1925]; [X:263069,6856-Y:1631541,4210]; [X:262411,5333-Y:1631444,1864]; [X:262037,1471-Y:1631383,3321]; [X:260621,6234-Y:1631147,8525]; [X:260242,2102-Y:1631078,5315]; [X:260106,0818-Y:1631040,4314]; [X:260006,8628-Y:1631000,7439]; [X:259384,4524-Y:1630722,5743]; [X:259070,8459-Y:1630585,1980]; [X:259060,1905-Y:1630580,5304]; [X:259043,0000-Y:1630573,0000]; [X:258990,3658-Y:1630545,6898]; [X:258962,2592-Y:1630531,1062]; [X:258937,0000-Y:1630518,0000]; [X:258809,0000-Y:1630457,0000]; [X:258756,0000-Y:1630435,0000]; [X:258695,0000-Y:1630414,0000]; [X:258623,0000-Y:1630392,0000]; [X:258563,0000-Y:1630377,0000]; [X:258554,0000-Y:1630375,0000]; [X:258514,0000-Y:1630367,0000]; [X:258492,6753-Y:1630363,7867]; [X:258441,0000-Y:1630356,0000]; [X:258413,6081-Y:1630353,2211]; [X:258372,0000-Y:1630349,0000]; [X:258336,0000-Y:1630346,0000]; [X:258302,0000-Y:1630346,0000]; [X:258265,0000-Y:1630348,0000]; [X:258219,0000-Y:1630353,0000]; [X:258160,0000-Y:1630363,0000]; [X:258105,0000-Y:1630379,0000]; [X:258104,4796-Y:1630379,1799]; [X:257693,0947-Y:1630499,0671]; [X:257667,8457-Y:1630514,0351]; [X:257658,4478-Y:1630519,6063]; [X:257612,0390-Y:1630547,1183]; [X:257199,7953-Y:1630679,3399]; [X:256886,4160-Y:1630773,1826]; [X:256593,2571-Y:1630865,7870]; [X:256309,0940-Y:1630956,2747]; [X:255824,5528-Y:1631097,9152]; [X:255443,2874-Y:1631214,9936]; [X:255209,5276-Y:1631287,2250]; [X:254942,2714-Y:1631371,9183]; [X:254763,2805-Y:1631427,8777]; [X:254662,4992-Y:1631458,9071]; [X:254607,3083-Y:1631475,8997]; [X:254367,9922-Y:1631540,5905]; [X:254139,7886-Y:1631614,4094]; [X:253901,6631-Y:1631690,6095]; [X:253861,9386-Y:1631702,7171]; [X:253771,7073-Y:1631748,5060]; [X:253716,9399-Y:1631756,3029]; [X:253731,2204-Y:1631775,6754]; [X:253750,4027-Y:1631797,5036]; [X:253716,1996-Y:1631822,9698]; [X:253804,3117-Y:1631846,1209]; [X:253836,3925-Y:1631867,9491]; [X:253876,4108-Y:1631891,1001]; [X:253909,8507-Y:1631914,3547]; [X:253919,6677-Y:1631939,3587]; [X:253922,8382-Y:1631947,4339]; [X:253977,0635-Y:1632085,5462]; [X:254014,9918-Y:1632182,1499]; [X:254022,0001-Y:1632200,0001]; [X:254032,0001-Y:1632221,0001]; [X:254039,2097-Y:1632249,8385]; [X:254092,3853-Y:1632285,3898]; [X:254347,4599-Y:1632464,0915]; [X:254053,4147-Y:1632878,9855]; [X:254552,2235-Y:1633249,9464]; [X:254569,3489-Y:1633265,4036]; [X:254623,5937-Y:1633305,3552]; [X:254743,1968-Y:1633388,6976]; [X:254755,2498-Y:1633398,0797]; [X:254755,0051-Y:1633421,2410]; [X:255002,5135-Y:1633578,6660]; [X:255084,2777-Y:1633639,5195]; [X:255135,3472-Y:1633675,5023]; [X:255176,3980-Y:1633710,0709]; [X:255378,6541-Y:1633858,8591]; [X:255534,2701-Y:1633973,3370]; [X:255632,0239-Y:1634043,5343]; [X:255667,2161-Y:1634055,1748]; [X:255631,3603-Y:1634095,0410]; [X:255740,8557-Y:1634319,8738]; [X:255705,3464-Y:1634340,3792]; [X:255226,2674-Y:1634400,3823]; [X:255258,5467-Y:1634786,6747]; [X:255408,3011-Y:1634776,0914]; [X:255430,5262-Y:1634771,3288]; [X:255741,1476-Y:1634651,7078]; [X:255753,3185-Y:1634697,7745]; [X:255795,1228-Y:1634899,3874]; [X:255811,2793-Y:1635050,5468]; [X:255819,6905-Y:1635083,0960]; [X:256015,3502-Y:1635129,5304]; [X:256056,3508-Y:1635324,1195]; [X:256137,5781-Y:1635313,7478]; [X:256473,6954-Y:1635271,0931]; [X:256868,9168-Y:1636323,9043]; [X:256869,7222-Y:1636326,0497]; [X:257045,5114-Y:1636794,7293]; [X:257112,9803-Y:1636970,9422]; [X:257182,3542-Y:1637143,5038]; [X:257185,5085-Y:1637142,8809]; [X:257304,9029-Y:1637103,7398]; [X:258148,3037-Y:1636956,8465]; [X:258637,9074-Y:1636984,0467]; [X:258862,3092-Y:1637086,0475]; [X:258998,3102-Y:1637024,8470]; [X:259134,3113-Y:1637072,4474]; [X:259154,7114-Y:1637113,2477]; [X:259460,7138-Y:1637364,8497]; [X:259379,1132-Y:1637568,8512]; [X:259485,1809-Y:1637742,3549]; [X:259500,4660-Y:1637744,1386]; [X:259571,3702-Y:1637752,4129]; [X:259706,2407-Y:1637768,1518]; [X:259905,0755-Y:1637977,7022]; [X:259931,6386-Y:1637997,9084]; [X:259951,5099-Y:1638013,0242]; [X:259988,7479-Y:1638041,5002]; [X:260018,9788-Y:1638064,6180]; [X:260091,6071-Y:1638113,8306]; [X:260186,4604-Y:1638173,3620]; [X:260226,1170-Y:1638193,0795]; [X:260277,5305-Y:1638212,4604]; [X:260464,5381-Y:1638282,9548]; [X:260712,1885-Y:1638395,6676]; [X:260819,3450-Y:1638473,4552]; [X:260987,6203-Y:1638559,9741]; [X:261121,7644-Y:1638652,0493]; [X:261448,3931-Y:1638183,7359]; [X:261637,5085-Y:1637879,4963]; [X:261932,7841-Y:1637587,3957];

4. Commune de Tivaouane Peulh Niaga

[X:264011,5356-Y:1643960,6380]; [X:263836,0836-Y:1643793,9106]; [X:263818,0000-Y:1643800,0000]; [X:263759,0000-Y:1643815,0000]; [X:263693,0000-Y:1643826,0000]; [X:263535,0000-Y:1643847,0000]; [X:263417,0000-Y:1643875,0000]; [X:263382,0000-Y:1643878,0000]; [X:263348,0000-Y:1643876,0000]; [X:263302,0000-Y:1643869,0000]; [X:263265,0000-Y:1643858,0000]; [X:263216,0000-Y:1643836,0000]; [X:263189,0000-Y:1643819,0000]; [X:263160,0000-Y:1643797,0000]; [X:263114,0000-Y:1643755,0000]; [X:263035,0000-Y:1643688,0000]; [X:262993,8858-Y:1643650,0005]; [X:262969,0000-Y:1643627,0000]; [X:262930,0000-Y:1643573,0000]; [X:262904,0000-Y:1643518,0000]; [X:262877,0000-Y:1643364,0000]; [X:262879,0000-Y:1643358,0000]; [X:262882,0000-Y:1643334,0000]; [X:262885,0000-Y:1643276,0000]; [X:262885,0000-Y:1643237,0000]; [X:262881,0000-Y:1643195,0000]; [X:262879,0000-Y:1643163,0000]; [X:262869,0000-Y:1643114,0000]; [X:262853,0000-Y:1643069,0000]; [X:262829,0000-Y:1643012,0000]; [X:262798,0000-Y:1642956,0000]; [X:262759,0000-Y:1642896,0000]; [X:262729,0000-Y:1642861,0000]; [X:262700,0000-Y:1642834,0000]; [X:262682,0000-Y:1642823,0000]; [X:262671,0000-Y:1642818,0000]; [X:262647,0000-Y:1642831,0000]; [X:262605,0000-Y:1642823,0000]; [X:262576,0000-Y:1642794,0000]; [X:262576,0000-Y:1642782,0000]; [X:262574,0000-Y:1642768,0000]; [X:262562,0000-Y:1642735,0000]; [X:262542,4276-Y:1642698,7910]; [X:262542,0000-Y:1642698,0000]; [X:262519,0000-Y:1642668,0000]; [X:262480,0000-Y:1642628,0000]; [X:262402,0000-Y:1642556,0000]; [X:262365,0000-Y:1642518,0000]; [X:262340,0000-Y:1642498,0000]; [X:262286,0000-Y:1642435,0000]; [X:262206,0000-Y:1642359,0000]; [X:262195,0000-Y:1642350,0000]; [X:262136,0000-Y:1642311,0000]; [X:262102,0000-Y:1642292,0000]; [X:262081,0000-Y:1642282,0000]; [X:262032,0000-Y:1642262,0000]; [X:261940,0000-Y:1642217,0000]; [X:261902,0000-Y:1642203,0000]; [X:261761,0000-Y:1642167,0000]; [X:261707,0000-Y:1642146,0000]; [X:261681,0000-Y:1642132,0000]; [X:261660,0000-Y:1642119,0000]; [X:261623,0000-Y:1642088,0000]; [X:261586,0000-Y:1642046,0000]; [X:261562,0000-Y:1642014,0000]; [X:261540,0000-Y:1641979,0000]; [X:261497,0000-Y:1641905,0000]; [X:261370,0000-Y:1641663,0000]; [X:261348,0000-Y:1641621,0000]; [X:261325,0000-Y:1641584,0000]; [X:261300,0000-Y:1641551,0000]; [X:261281,0000-Y:1641531,0000]; [X:261263,0000-Y:1641516,0000]; [X:261230,0000-Y:1641492,0000]; [X:261194,0000-Y:1641463,0000]; [X:261185,0000-Y:1641457,0000]; [X:261176,0000-Y:1641452,0000]; [X:261161,0000-Y:1641447,0000]; [X:261144,0000-Y:1641445,0000]; [X:261079,0000-Y:1641445,0000]; [X:261050,0000-Y:1641444,0000]; [X:261027,0000-Y:1641438,0000]; [X:261011,0000-Y:1641429,0000]; [X:260993,0000-Y:1641408,0000]; [X:260971,0000-Y:1641375,0000]; [X:260948,0000-Y:1641333,0000]; [X:260872,0000-Y:1641186,0000]; [X:260853,0000-Y:1641154,0000]; [X:260823,0000-Y:1641113,0000]; [X:260800,0000-Y:1641090,0000]; [X:260785,0000-Y:1641077,0000]; [X:260750,0000-Y:1641052,0000]; [X:260707,0000-Y:1641028,0000]; [X:260676,7485-Y:1641015,2271]; [X:260662,0000-Y:1641009,0000]; [X:260637,0000-Y:1641001,0000]; [X:260598,0000-Y:1640992,0000]; [X:260564,0000-Y:1640990,0000]; [X:260530,0000-Y:1640993,0000]; [X:260506,0000-Y:1641000,0000]; [X:260482,0000-Y:1641011,0000]; [X:260441,6434-Y:1641034,3643]; [X:260368,0000-Y:1641077,0000]; [X:260331,0000-Y:1641095,0000]; [X:260327,8729-Y:1641096,1862]; [X:260302,0000-Y:1641106,0000]; [X:260277,0000-Y:1641111,0000]; [X:260252,0000-Y:1641113,0000]; [X:260243,0970-Y:1641113,0000]; [X:260220,0000-Y:1641113,0000]; [X:260160,0000-Y:1641109,0000]; [X:260156,0000-Y:1641066,0000]; [X:260153,0000-Y:1641057,0000]; [X:260146,0000-Y:1641049,0000]; [X:260133,0000-Y:1641042,0000]; [X:260104,0000-Y:1641040,0000]; [X:260073,0000-Y:1641034,0000]; [X:260059,0000-Y:1641030,0000]; [X:260046,0000-Y:1641022,0000]; [X:260036,0000-Y:1641014,0000]; [X:260020,0000-Y:1640993,0000]; [X:260015,0000-Y:1640983,0000]; [X:259994,0000-Y:1640944,0000]; [X:259982,0000-Y:1640907,0000]; [X:259978,0000-Y:1640885,0000]; [X:259977,0000-Y:1640860,0000]; [X:259978,0000-Y:1640837,0000]; [X:259982,0000-Y:1640814,0000]; [X:259989,0000-Y:1640790,0000]; [X:260014,0000-Y:1640725,0000]; [X:260032,0000-Y:1640685,0000]; [X:260037,0000-Y:1640673,0000]; [X:260099,0000-Y:1640561,0000]; [X:260156,0000-Y:1640466,0000]; [X:260181,0000-Y:1640413,0000]; [X:260240,0000-Y:1640354,0000]; [X:260256,0000-Y:1640348,0000]; [X:260209,0000-Y:1640375,0000]; [X:260225,0000-Y:1640363,0000]; [X:260240,0000-Y:1640354,0000]; [X:260304,0000-Y:1640340,0000]; [X:260319,0000-Y:1640336,0000]; [X:260332,0000-Y:1640329,0000]; [X:260345,0000-Y:1640319,0000]; [X:260359,0000-Y:1640298,0000]; [X:260380,0000-Y:1640248,0000]; [X:260391,0000-Y:1640228,0000]; [X:260453,0000-Y:1640144,0000]; [X:260476,0000-Y:1640107,0000]; [X:260491,0000-Y:1640078,0000]; [X:260502,0000-Y:1640047,0000]; [X:260509,0000-Y:1640021,0000]; [X:260515,0000-Y:1639933,0000]; [X:260525,0000-Y:1639770,0000]; [X:260516,0000-Y:1639748,0000]; [X:260534,0000-Y:1639828,0000]; [X:260532,0000-Y:1639800,0000]; [X:260470,0000-Y:1639661,0000]; [X:260457,0000-Y:1639653,0000]; [X:260490,0000-Y:1639689,0000]; [X:260480,0000-Y:1639673,0000]; [X:260398,0000-Y:1639617,0000]; [X:260383,0000-Y:1639597,0000]; [X:260427,0000-Y:1639639,0000]; [X:260414,0000-Y:1639632,0000]; [X:260320,0000-Y:1639468,0000]; [X:260260,0000-Y:1639372,0000]; [X:260353,0000-Y:1639542,0000]; [X:260332,0000-Y:1639492,0000]; [X:260320,0000-Y:1639468,0000]; [X:260154,0000-Y:1639187,0000]; [X:260209,0000-Y:1639282,0000]; [X:260180,0000-Y:1639223,0000]; [X:260165,0000-Y:1639200,0000]; [X:260154,0000-Y:1639170,0000]; [X:260141,0000-Y:1639174,0000]; [X:260111,0000-Y:1639157,0000]; [X:260076,0000-Y:1639097,0000]; [X:260066,0000-Y:1639090,0000]; [X:260033,0000-Y:1639074,0000]; [X:260088,0000-Y:1639111,0000]; [X:260076,0000-Y:1639062,0000]; [X:259987,0000-Y:1639053,0000]; [X:259981,0000-Y:1639045,0000]; [X:259978,0000-Y:1639038,0000]; [X:259999,0000-Y:1639062,0000]; [X:259977,0000-Y:1639011,0000]; [X:259975,0000-Y:1639001,0000]; [X:259967,0000-Y:1638989,0000]; [X:259957,0000-Y:1638981,0000]; [X:259945,0000-Y:1638975,0000]; [X:259936,0000-Y:1638972,0000]; [X:259914,0000-Y:1638965,0000]; [X:260277,5305-Y:1638212,4604]; [X:260226,1170-Y:1638193,0795]; [X:260186,4604-Y:1638173,3620]; [X:260091,6071-Y:1638113,8306]; [X:260018,9788-Y:1638064,6180]; [X:259988,7479-Y:1638041,5002]; [X:259951,5099-Y:1638013,0242]; [X:259931,6386-Y:1637997,9084]; [X:259905,0755-Y:1637977,7022]; [X:259706,2407-Y:1637768,1518]; [X:259571,3702-Y:1637752,4129]; [X:259500,4660-Y:1637744,1386]; [X:259485,1809-Y:1637742,3549]; [X:259379,1132-Y:1637568,8512]; [X:259460,7138-Y:1637364,8497]; [X:259154,7114-Y:1637113,2477]; [X:259134,3113-Y:1637072,4474]; [X:258998,3102-Y:1637024,8470]; [X:258862,3092-Y:1637086,0475]; [X:258637,9074-Y:1636984,0467]; [X:258148,3037-Y:1636956,8465]; [X:257304,9029-Y:1637103,7398]; [X:257185,5085-Y:1637142,8809]; [X:257182,3542-Y:1637143,5038]; [X:257112,9803-Y:1636970,9422]; [X:257045,5114-Y:1636794,7293]; [X:256886,4330-Y:1636370,5648]; [X:256869,7222-Y:1636326,0497]; [X:256868,9168-Y:1636323,9043]; [X:256473,6954-Y:1635271,0931]; [X:256137,5781-Y:1635313,7478]; [X:256056,3508-Y:1635324,1195]; [X:256015,3502-Y:1635129,5304]; [X:255819,6905-Y:1635083,0960]; [X:255811,2793-Y:1635050,5468]; [X:255795,1228-Y:1634899,3874]; [X:255753,3185-Y:1634697,7745]; [X:255741,1476-Y:1634651,2078]; [X:255430,5262-Y:1634771,3288]; [X:255408,3011-Y:1634776,0914]; [X:255258,5467-Y:1634786,6747]; [X:255226,2674-Y:1634400,3823]; [X:255205,3464-Y:1634340,3792]; [X:253589,8524-Y:1635273,2709]; [X:253741,8451-Y:1635513,4122]; [X:253723,3030-Y:1635625,3840]; [X:253632,0366-Y:1635389,6341]; [X:253740,7867-Y:1635384,2952]; [X:253220,4147-Y:1636316,6991]; [X:253230,3366-Y:1636325,9595]; [X:253186,7400-Y:1636259,3300]; [X:253211,1543-Y:1636302,8084]; [X:253226,4643-Y:1636342,4960]; [X:253264,0711-Y:1636353,4101]; [X:253245,5502-Y:1636335,5507]; [X:253251,3599-Y:1636339,2478]; [X:253342,3879-Y:1636527,5063]; [X:253377,6977-Y:1636595,6697]; [X:253282,9227-Y:1636389,7904]; [X:253301,4435-Y:1636433,4467]; [X:253434,3308-Y:1636712,0535]; [X:253452,1902-Y:1636754,3869]; [X:253418,4557-Y:1636674,3503]; [X:253432,4503-Y:1636707,5874]; [X:253434,3308-Y:1636712,0535]; [X:253452,1902-Y:1636754,3869]; [X:253477,3257-Y:1636806,6422]; [X:253501,1382-Y:1636851,6215]; [X:253581,1748-Y:1636984,5749]; [X:253618,2166-Y:1637044,7677]; [X:253477,3257-Y:1636806,6422]; [X:253501,1382-Y:1636851,6215]; [X:253581,1748-Y:1636984,5749]; [X:253618,2166-Y:1637044,7677]; [X:253640,0447-Y:1637077,1792]; [X:253704,8678-Y:1637161,1846]; [X:253790,8575-Y:1637272,9713]; [X:253842,4514-Y:1637335,1485];

Annexe 2 : Décret portant scission de la Commune de Keur Massar et fixant les limites territoriales de communes dans les départements de Keur Massar, Guidikawaye, Pikine et Rufisque

[X:253784,9044-Y:1637417,8310]; [X:253727,7984-Y:1637483,9879]; [X:253674,3524-Y:1637540,6089]; [X:253657,9482-Y:1637546,9589]; [X:253184,8723-Y:1637377,6252]; [X:253172,1723-Y:1637412,5503]; [X:253096,7659-Y:1637647,5008]; [X:252949,9218-Y:1638107,0829]; [X:252936,8318-Y:1638146,0385]; [X:252933,4785-Y:1638149,8260]; [X:252840,7878-Y:1638254,5179]; [X:252549,3500-Y:1638958,0470]; [X:252126,9072-Y:1639977,8216]; [X:252126,8948-Y:1639977,8473]; [X:252182,0000-Y:1640011,0000]; [X:252534,0000-Y:1640231,0000]; [X:252628,0000-Y:1640286,0000]; [X:252695,0000-Y:1640321,0000]; [X:252794,0000-Y:1640368,0000]; [X:252839,0000-Y:1640386,0000]; [X:252944,0000-Y:1640421,0000]; [X:252991,0000-Y:1640441,0000]; [X:253046,0000-Y:1640471,0000]; [X:253117,0000-Y:1640520,0000]; [X:253156,0000-Y:1640544,0000]; [X:253192,0000-Y:1640563,0000]; [X:253300,0000-Y:1640613,0000]; [X:253452,0000-Y:1640696,0000]; [X:253524,0000-Y:1640729,0000]; [X:253691,0000-Y:1640796,0000]; [X:253791,0000-Y:1640842,0000]; [X:253873,0000-Y:1640881,0000]; [X:253988,0000-Y:1640941,0000]; [X:254202,0000-Y:1641072,0000]; [X:254289,0000-Y:1641120,0000]; [X:254393,0000-Y:1641171,0000]; [X:254688,0000-Y:1641305,0000]; [X:254866,0000-Y:1641388,0000]; [X:254951,0000-Y:1641431,0000]; [X:255100,0000-Y:1641513,0000]; [X:255165,0000-Y:1641543,0000]; [X:255197,0000-Y:1641554,0000]; [X:255327,0000-Y:1641597,0000]; [X:255388,0000-Y:1641623,0000]; [X:255433,0000-Y:1641648,0000]; [X:255505,0000-Y:1641701,0000]; [X:255545,0000-Y:1641725,0000]; [X:255593,0000-Y:1641747,0000]; [X:255675,0000-Y:1641775,0000]; [X:255711,0000-Y:1641792,0000]; [X:255740,0000-Y:1641812,0000]; [X:255778,0000-Y:1641845,0000]; [X:255791,0000-Y:1641853,0000]; [X:255820,0000-Y:1641866,0000]; [X:255943,0000-Y:1641914,0000]; [X:256070,0000-Y:1641970,0000]; [X:256186,0000-Y:1642026,0000]; [X:256270,0000-Y:1642069,0000]; [X:256430,0000-Y:1642156,0000]; [X:256572,0000-Y:1642230,0000]; [X:256770,0000-Y:1642329,0000]; [X:256855,0000-Y:1642379,0000]; [X:256878,0000-Y:1642389,0000]; [X:256898,0000-Y:1642395,0000]; [X:256916,0000-Y:1642398,0000]; [X:256956,0000-Y:1642400,0000]; [X:256976,0000-Y:1642405,0000]; [X:256988,0000-Y:1642411,0000]; [X:257047,0000-Y:1642449,0000]; [X:257082,0000-Y:1642467,0000]; [X:257118,0000-Y:1642482,0000]; [X:257196,0000-Y:1642507,0000]; [X:257223,0000-Y:1642519,0000]; [X:257261,0000-Y:1642541,0000]; [X:257333,0000-Y:1642597,0000]; [X:257369,0000-Y:1642620,0000]; [X:257430,0000-Y:1642650,0000]; [X:257549,0000-Y:1642697,0000]; [X:257607,0000-Y:1642723,0000]; [X:257668,0000-Y:1642757,0000]; [X:257782,0000-Y:1642828,0000]; [X:257839,0000-Y:1642859,0000]; [X:257912,0000-Y:1642892,0000]; [X:258056,0000-Y:1642947,0000]; [X:258130,0000-Y:1642978,0000]; [X:258333,0000-Y:1643082,0000]; [X:258382,0000-Y:1643104,0000]; [X:258485,0000-Y:1643147,0000]; [X:258542,0000-Y:1643174,0000]; [X:258596,0000-Y:1643204,0000]; [X:258700,0000-Y:1643268,0000]; [X:258760,0000-Y:1643300,0000]; [X:258821,0000-Y:1643326,0000]; [X:258944,0000-Y:1643374,0000]; [X:258997,0000-Y:1643398,0000]; [X:259050,0000-Y:1643427,0000]; [X:259141,0000-Y:1643482,0000]; [X:259199,0000-Y:1643514,0000]; [X:259373,0000-Y:1643598,0000]; [X:259851,0000-Y:1643840,0000]; [X:260170,0000-Y:1643998,0000]; [X:260297,0000-Y:1644064,0000]; [X:260511,0000-Y:1644182,0000]; [X:260619,0000-Y:1644239,0000]; [X:260775,0000-Y:1644318,0000]; [X:261253,0000-Y:1644549,0000]; [X:261328,0000-Y:1644588,0000]; [X:261432,0000-Y:1644648,0000]; [X:261476,0000-Y:1644672,0000]; [X:261545,0000-Y:1644703,0000]; [X:261639,0000-Y:1644731,0000]; [X:261678,0000-Y:1644747,0000]; [X:261700,0000-Y:1644760,0000]; [X:261718,0000-Y:1644772,0000]; [X:261768,0000-Y:1644818,0000]; [X:261786,0000-Y:1644833,0000]; [X:261804,0000-Y:1644845,0000]; [X:261826,0000-Y:1644857,0000]; [X:261867,0000-Y:1644874,0000]; [X:261955,0000-Y:1644900,0000]; [X:262005,0000-Y:1644921,0000]; [X:262069,0000-Y:1644952,0000]; [X:262229,0000-Y:1645039,0000]; [X:262389,0000-Y:1645112,0000]; [X:262511,0000-Y:1645162,0000]; [X:262651,0000-Y:1645211,0000]; [X:262975,0000-Y:1645374,0000]; [X:263222,0000-Y:1645485,0000]; [X:263555,0000-Y:1645643,0000]; [X:263798,0000-Y:1645767,0000]; [X:264001,0000-Y:1645876,0000]; [X:264093,0000-Y:1645923,0000]; [X:264111,2440-Y:1645931,8369]; [X:264204,8056-Y:1645583,7509]; [X:264080,1502-Y:1645490,2133]; [X:264159,9983-Y:1645275,2219]; [X:264222,5580-Y:1645125,6476]; [X:264350,1316-Y:1644823,1180]; [X:264537,8875-Y:1644297,3270]; [X:264355,4946-Y:1644221,9146]; [X:264259,5830-Y:1644165,6905]; [X:264011,5356-Y:1643960,6380];

5. Commune de Yenne

[X:269316,0000-Y:1627348,0000]; [X:269390,0000-Y:1627282,0000]; [X:269428,0000-Y:1627251,0000]; [X:269463,0000-Y:1627227,0000]; [X:269528,0000-Y:1627190,0000]; [X:269626,0000-Y:1627136,0000]; [X:269698,0000-Y:1627098,0000]; [X:269766,0000-Y:1627065,0000]; [X:269841,0000-Y:1627033,0000]; [X:269864,0000-Y:1627024,0000]; [X:269898,0000-Y:1627010,0000]; [X:269923,0000-Y:1627002,0000]; [X:269941,0000-Y:1626996,0000]; [X:269981,0000-Y:1626985,0000]; [X:269989,0000-Y:1626984,0000]; [X:270075,0000-Y:1626964,0000]; [X:270125,0000-Y:1626950,0000]; [X:270176,0000-Y:1626928,0000]; [X:270224,0000-Y:1626901,0000]; [X:270268,0000-Y:1626868,0000]; [X:270286,2568-Y:1626850,5201]; [X:270104,2109-Y:1625088,2581]; [X:270059,8688-Y:1624659,0118]; [X:270057,6251-Y:1624637,2920]; [X:268959,1987-Y:1614004,1726]; [X:268944,0000-Y:1613807,0000]; [X:268930,0000-Y:1613837,0000]; [X:268915,0000-Y:1613863,0000]; [X:268898,0000-Y:1613889,0000]; [X:268860,0000-Y:1613937,0000]; [X:268829,0000-Y:1613970,0000]; [X:268806,0000-Y:1613990,0000]; [X:268751,0000-Y:1614032,0000]; [X:268721,0000-Y:1614074,0000]; [X:268709,0000-Y:1614093,0000]; [X:268693,0000-Y:1614125,0000]; [X:268681,0000-Y:1614157,0000]; [X:268665,0000-Y:1614204,0000]; [X:268660,0000-Y:1614233,0000]; [X:268658,0000-Y:1614282,0000]; [X:268665,0000-Y:1614377,0000]; [X:268665,0000-Y:1614416,0000]; [X:268660,0000-Y:1614464,0000]; [X:268645,0000-Y:1614530,0000]; [X:268633,0000-Y:1614573,0000]; [X:268620,0000-Y:1614609,0000]; [X:268605,0000-Y:1614646,0000]; [X:268586,0000-Y:1614684,0000]; [X:268555,0000-Y:1614736,0000]; [X:268494,0000-Y:1614817,0000]; [X:268480,0000-Y:1614842,0000]; [X:268473,0000-Y:1614858,0000]; [X:268469,0000-Y:1614875,0000]; [X:268467,0000-Y:1614894,0000]; [X:268471,0000-Y:1614955,0000]; [X:268471,0000-Y:1614975,0000]; [X:268460,0000-Y:1615081,0000]; [X:268454,0000-Y:1615121,0000]; [X:268443,0000-Y:1615185,0000]; [X:268427,0000-Y:1615247,0000]; [X:268394,0000-Y:1615350,0000]; [X:268368,0000-Y:1615416,0000]; [X:268332,0000-Y:1615491,0000]; [X:268309,0000-Y:1615533,0000]; [X:268257,0000-Y:1615619,0000]; [X:268212,0000-Y:1615684,0000]; [X:268165,0000-Y:1615743,0000]; [X:268094,0000-Y:1615758,0000]; [X:268110,0000-Y:1615831,0000]; [X:268089,0000-Y:1615888,0000]; [X:268031,0000-Y:1616032,0000]; [X:267989,0000-Y:1616128,0000]; [X:267935,0000-Y:1616241,0000]; [X:267863,0000-Y:1616377,0000]; [X:267804,0000-Y:1616478,0000]; [X:267684,0000-Y:1616678,0000]; [X:267485,0000-Y:1617019,0000]; [X:267427,0000-Y:1617124,0000]; [X:267340,0000-Y:1617296,0000]; [X:267297,0000-Y:1617369,0000]; [X:267267,0000-Y:1617415,0000]; [X:267217,0000-Y:1617481,0000]; [X:267076,0000-Y:1617646,0000]; [X:267038,0000-Y:1617694,0000]; [X:267005,0000-Y:1617739,0000]; [X:266971,0000-Y:1617792,0000]; [X:266937,0000-Y:1617848,0000]; [X:266840,0000-Y:1618034,0000]; [X:266794,0000-Y:1618113,0000]; [X:266722,0000-Y:1618224,0000]; [X:266660,0000-Y:1618316,0000]; [X:266607,0000-Y:1618386,0000]; [X:266554,0000-Y:1618449,0000]; [X:266489,0000-Y:1618519,0000]; [X:266434,0000-Y:1618574,0000]; [X:266389,0000-Y:1618629,0000]; [X:266332,0000-Y:1618683,0000]; [X:266267,0000-Y:1618742,0000]; [X:266224,0000-Y:1618802,0000]; [X:266196,0000-Y:1618831,0000]; [X:266164,0000-Y:1618855,0000]; [X:266102,0000-Y:1618899,0000]; [X:266039,0000-Y:1618945,0000]; [X:266002,0000-Y:1618970,0000]; [X:265941,0000-Y:1619005,0000]; [X:265864,0000-Y:1619041,0000]; [X:265852,0000-Y:1619071,0000]; [X:265836,0000-Y:1619148,0000]; [X:265823,0000-Y:1619186,0000]; [X:265794,0000-Y:1619236,0000]; [X:265758,0000-Y:1619321,0000]; [X:265732,0000-Y:1619375,0000]; [X:265702,0000-Y:1619425,0000]; [X:265665,0000-Y:1619476,0000]; [X:265641,0000-Y:1619504,0000]; [X:265618,0000-Y:1619529,0000]; [X:265507,0000-Y:1619624,0000]; [X:265481,0000-Y:1619650,0000]; [X:265456,0000-Y:1619678,0000]; [X:265434,0000-Y:1619705,0000]; [X:265412,0000-Y:1619737,0000]; [X:265352,0000-Y:1619838,0000]; [X:265331,0000-Y:1619872,0000]; [X:265306,0000-Y:1619905,0000]; [X:265276,0000-Y:1619938,0000]; [X:265181,0000-Y:1620038,0000]; [X:265140,0000-Y:1620078,0000]; [X:265083,0000-Y:1620128,0000]; [X:264930,0000-Y:1620258,0000]; [X:264881,0000-Y:1620304,0000]; [X:264830,0000-Y:1620357,0000]; [X:264783,0000-Y:1620412,0000]; [X:264745,0000-Y:1620463,0000]; [X:264712,0000-Y:1620512,0000]; [X:264622,0000-Y:1620653,0000]; [X:264588,0000-Y:1620700,0000]; [X:264556,0000-Y:1620740,0000]; [X:264440,0000-Y:1620869,0000]; [X:264423,0000-Y:1620883,0000]; [X:264406,0000-Y:1620895,0000]; [X:264392,0000-Y:1620903,0000]; [X:264374,0000-Y:1620910,0000]; [X:264366,0000-Y:1620914,0000]; [X:264340,0000-Y:1620939,0000]; [X:264304,0000-Y:1620980,0000];

Annexe 2 : Décret portant scission de la Commune de Keur Massar et fixant les limites territoriales de communes dans les départements de Keur Massar, Guédiawaye, Pout et Rufisque

[X:264271,0000-Y:1621034,0000]; [X:264202,0000-Y:1621164,0000]; [X:264169,0000-Y:1621216,0000]; [X:264075,0000-Y:1621339,0000];
 [X:263947,0000-Y:1621511,0000]; [X:263876,0000-Y:1621599,0000]; [X:263809,0000-Y:1621673,0000]; [X:263763,2961-Y:1621720,0097];
 [X:263816,4420-Y:1621790,9838]; [X:263987,3042-Y:1622076,1934]; [X:264867,0000-Y:1623566,0000]; [X:265118,3156-Y:1624015,5413];
 [X:265143,4511-Y:1624165,0312]; [X:265309,7391-Y:1624142,7034]; [X:265521,6795-Y:1624158,3463]; [X:265682,5738-Y:1624140,4910];
 [X:265870,6753-Y:1624201,0984]; [X:266253,7458-Y:1624608,9943]; [X:266299,2428-Y:1624657,4398]; [X:266684,2097-Y:1624307,3962];
 [X:266713,3828-Y:1624349,0949]; [X:266852,0616-Y:1624547,3160]; [X:266875,4773-Y:1624579,8598]; [X:267070,3433-Y:1624869,5791];
 [X:267110,4278-Y:1624933,8730]; [X:267226,3155-Y:1625150,9640]; [X:267250,1281-Y:1625196,6048]; [X:267267,5906-Y:1625238,6736];
 [X:267286,2438-Y:1625295,0299]; [X:267302,6107-Y:1625383,5899]; [X:267322,3595-Y:1625560,1430]; [X:267335,4564-Y:1625652,6150];
 [X:267344,5845-Y:1625691,5089]; [X:267363,6345-Y:1625760,1684]; [X:267387,4471-Y:1625841,1310]; [X:267413,6409-Y:1625934,7937];
 [X:267445,0001-Y:1626031,0001]; [X:267498,9098-Y:1626142,3335]; [X:267550,0099-Y:1626225,7330]; [X:268439,6101-Y:1627384,3935];
 [X:268720,0000-Y:1627324,0000]; [X:268734,0000-Y:1627320,0000]; [X:268748,0000-Y:1627317,0000]; [X:268765,0000-Y:1627317,0000];
 [X:268796,0000-Y:1627322,0000]; [X:268865,0000-Y:1627345,0000]; [X:268934,0000-Y:1627363,0000]; [X:268994,0000-Y:1627387,0000];
 [X:269038,0000-Y:1627404,0000]; [X:269062,0000-Y:1627412,0000]; [X:269088,0000-Y:1627418,0000]; [X:269115,0000-Y:1627421,0000];
 [X:269145,0000-Y:1627421,0000]; [X:269178,0000-Y:1627418,0000]; [X:269209,0000-Y:1627410,0000]; [X:269244,0000-Y:1627397,0000];
 [X:269282,0000-Y:1627374,0000]; [X:269316,0000-Y:1627348,0000];

II. Département de Keur Massar

1. Commune de Jaxaay-Parcelles

[X:253589,8524-Y:1635273,2709]; [X:255205,3464-Y:1634340,3792]; [X:255240,8557-Y:1634319,8738]; [X:255631,3603-Y:1634099,0410]; [X:255667,2161-Y:1634055,1748]; [X:255632,0239-Y:1634043,5343]; [X:255534,2701-Y:1633973,3370]; [X:255378,6541-Y:1633858,8591]; [X:255176,3980-Y:1633710,0709]; [X:255135,3472-Y:1633675,5023]; [X:255084,2777-Y:1633639,5195]; [X:255002,5135-Y:1633578,6660]; [X:254785,0051-Y:1633421,2410]; [X:254755,2498-Y:1633398,0797]; [X:254743,1968-Y:1633388,6976]; [X:254623,5937-Y:1633305,3552]; [X:254569,3489-Y:1633265,4036]; [X:254552,2235-Y:1633249,9464]; [X:254053,4147-Y:1632878,9855]; [X:254347,4599-Y:1632464,0915]; [X:254092,3853-Y:1632285,3898]; [X:254039,2097-Y:1632249,8385]; [X:254032,0001-Y:1632221,0001]; [X:254022,0001-Y:1632200,0001]; [X:254014,9918-Y:1632182,1499]; [X:253977,0635-Y:1632085,5462]; [X:253922,8382-Y:1631947,4339]; [X:253919,6677-Y:1631939,3587]; [X:253909,8507-Y:1631914,3547]; [X:253876,4108-Y:1631891,1001]; [X:253836,3925-Y:1631867,9491]; [X:253804,3117-Y:1631846,1209]; [X:253776,1996-Y:1631822,9698]; [X:253750,4027-Y:1631797,5036]; [X:253731,2204-Y:1631775,6754]; [X:253716,9399-Y:1631756,3029]; [X:253711,7073-Y:1631748,5060]; [X:253501,2655-Y:1631805,6976]; [X:253393,4476-Y:1631855,3070]; [X:253120,1568-Y:1631967,2224]; [X:253063,7761-Y:1631990,3109]; [X:252896,5591-Y:1632069,6861]; [X:252777,7711-Y:1632128,2356]; [X:252780,8668-Y:1632133,9190]; [X:252782,2028-Y:1632136,3716]; [X:252795,8950-Y:1632170,8336]; [X:252860,6299-Y:1632336,9747]; [X:252931,5384-Y:1632517,7384]; [X:252970,0618-Y:1632716,1636]; [X:252968,3684-Y:1632624,6302]; [X:253008,7969-Y:1632725,1721]; [X:253043,2986-Y:1632823,8090]; [X:253036,4112-Y:1632826,6191]; [X:252763,9097-Y:1632933,5653]; [X:252784,4149-Y:1632971,9300]; [X:252876,6504-Y:1633133,3420]; [X:252969,6236-Y:1633296,0452]; [X:253114,0589-Y:1633547,8219]; [X:253359,6092-Y:1633975,8604]; [X:253418,8024-Y:1634079,1121]; [X:253195,9727-Y:1634205,3536]; [X:253211,4508-Y:1634268,8537]; [X:253176,9226-Y:1634423,6353]; [X:253149,4932-Y:1634454,4688]; [X:253066,4501-Y:1634547,8177]; [X:252925,5592-Y:1634719,1357]; [X:253027,5581-Y:1634899,7015]; [X:253225,2004-Y:1635015,4697]; [X:253268,1953-Y:1635198,6940]; [X:253197,4191-Y:1635023,4072]; [X:253208,0801-Y:1635020,3612]; [X:253225,2004-Y:1635015,4697]; [X:253268,1953-Y:1635198,6940]; [X:253274,5368-Y:1635225,7818]; [X:253506,3703-Y:1635115,9827]; [X:253535,3481-Y:1635206,0666]; [X:253555,9857-Y:1635270,6251]; [X:253589,8524-Y:1635273,2709];

2. Commune de Keur Massar Nord

[X:252391,9179-Y:1638958,8747]; [X:252411,7617-Y:1638956,2289]; [X:252428,9596-Y:1638956,2289]; [X:252549,3500-Y:1638958,0470]; [X:252840,7878-Y:1638254,5179]; [X:252933,4785-Y:1638149,8260]; [X:252936,8318-Y:1638146,0385]; [X:252949,9218-Y:1638107,0829]; [X:253096,7659-Y:1637647,5008]; [X:253172,1723-Y:1637412,5503]; [X:253184,8723-Y:1637377,6252]; [X:253657,9482-Y:1637546,9589]; [X:253674,3524-Y:1637540,6089]; [X:253727,7984-Y:1637483,9879]; [X:253784,9044-Y:1637417,8310]; [X:253842,4514-Y:1637335,1485]; [X:253790,8575-Y:1637272,9713]; [X:253704,8678-Y:1637161,1846]; [X:253640,0447-Y:1637077,1792]; [X:253618,2166-Y:1637044,7677]; [X:253581,1748-Y:1636984,5749]; [X:253501,1382-Y:1636851,6215]; [X:253477,3257-Y:1636806,6422]; [X:253452,1902-Y:1636754,3869]; [X:253434,3308-Y:1636712,0535]; [X:253432,4503-Y:1636707,5874]; [X:253418,4557-Y:1636674,3503]; [X:253377,6977-Y:1636595,6697]; [X:253342,3879-Y:1636527,5063]; [X:253301,4435-Y:1636433,4467]; [X:253282,9227-Y:1636389,7904]; [X:253264,0711-Y:1636353,4101]; [X:253256,4643-Y:1636342,4960]; [X:253251,3599-Y:1636339,2478]; [X:253245,5502-Y:1636335,5507]; [X:253230,3366-Y:1636325,9595]; [X:253220,4147-Y:1636316,6991]; [X:253211,1543-Y:1636302,8084]; [X:253186,7400-Y:1636259,3300]; [X:253169,5428-Y:1636228,7044]; [X:253131,5492-Y:1636161,0433]; [X:253075,9980-Y:1636062,1147]; [X:253015,6930-Y:1635954,7201]; [X:253030,3817-Y:1635954,7201]; [X:253083,9600-Y:1635956,3076]; [X:253233,3035-Y:1635956,3122]; [X:253376,6574-Y:1635957,8480]; [X:253486,5126-Y:1635958,2713]; [X:253552,9761-Y:1635956,3663]; [X:253673,2030-Y:1635948,9580]; [X:253789,6199-Y:1635942,7138]; [X:253835,8471-Y:1635940,4935]; [X:253828,4972-Y:1635775,8529]; [X:253821,8826-Y:1635771,3550]; [X:253806,2765-Y:1635635,9674]; [X:253723,3030-Y:1635625,3840]; [X:253741,8451-Y:1635513,4122]; [X:253740,7867-Y:1635384,2952]; [X:253632,0366-Y:1635389,6341]; [X:253629,0049-Y:1635353,4467]; [X:253589,8524-Y:1635273,2709]; [X:253555,9857-Y:1635270,6251]; [X:253535,3481-Y:1635206,0666]; [X:253506,3703-Y:1635115,9827]; [X:253274,5368-Y:1635225,7818]; [X:253268,1953-Y:1635198,6940]; [X:253225,2004-Y:1635015,4697]; [X:253208,0801-Y:1635020,3612]; [X:253197,4191-Y:1635023,4072]; [X:253072,4032-Y:1634979,0894]; [X:253032,7861-Y:1634977,6371]; [X:252963,7826-Y:1634979,3304]; [X:252965,2643-Y:1634984,8338]; [X:252697,1738-Y:1634974,9701]; [X:252676,0071-Y:1634942,6909]; [X:252604,5629-Y:1634994,2781]; [X:252563,8831-Y:1635034,2964]; [X:252527,8335-Y:1635070,6767]; [X:252507,3283-Y:1635098,4580]; [X:252466,9793-Y:1635161,9581]; [X:252438,0073-Y:1635211,3692]; [X:252412,0781-Y:1635248,4109]; [X:252391,7052-Y:1635271,4297]; [X:252352,5467-Y:1635300,7985]; [X:252338,7884-Y:1635309,2652]; [X:252321,8550-Y:1635312,9694]; [X:252233,7486-Y:1635327,2569]; [X:252025,2364-Y:1635453,7708]; [X:251908,8195-Y:1635264,5934]; [X:251666,6591-Y:1634870,8920]; [X:251558,1797-Y:1634698,9131]; [X:251380,9086-Y:1634816,6529]; [X:251329,9762-Y:1634878,8301]; [X:251300,8719-Y:1634898,0124]; [X:251244,6479-Y:1634905,9085]; [X:251241,3406-Y:1635043,8045]; [X:251210,0868-Y:1635096,2720]; [X:251210,2720-Y:1635103,7922]; [X:251211,4097-Y:1635149,9825]; [X:251124,5517-Y:1635199,9860]; [X:251093,1516-Y:1635253,9714]; [X:251010,0211-Y:1635244,2940]; [X:250880,7093-Y:1635035,2432]; [X:250850,0299-Y:1634981,6865]; [X:250808,7548-Y:1634903,1051]; [X:250769,5964-Y:1634806,0028]; [X:250733,0001-Y:1634722,0001]; [X:250702,1275-Y:1634673,4463]; [X:250594,4154-Y:1634516,7068]; [X:250528,7986-Y:1634419,0753]; [X:250484,1653-Y:1634354,5854]; [X:250461,5943-Y:1634321,9731]; [X:250430,3734-Y:1634275,6709]; [X:250411,8526-Y:1634247,0958]; [X:250405,3781-Y:1634235,7935]; [X:249598,4634-Y:1634228,9805]; [X:249502,5518-Y:1634225,6732]; [X:249406,6401-Y:1634219,0586]; [X:249356,0385-Y:1634202,8528]; [X:249296,4606-Y:1634153,1937]; [X:249240,7516-Y:1634134,1393]; [X:249159,8330-Y:1634090,9504]; [X:249143,1113-Y:1634095,5012]; [X:249116,9704-Y:1634084,4945]; [X:249088,8187-Y:1634069,6778]; [X:249068,6903-Y:1634053,0938]; [X:249012,4662-Y:1633999,8463]; [X:248974,7630-Y:1633965,4504]; [X:248919,8618-Y:1633904,5961]; [X:248860,9919-Y:1633844,4033]; [X:248778,9709-Y:1633759,0750]; [X:248743,5828-Y:1633712,4421]; [X:248695,2963-Y:1633631,0826]; [X:248667,1710-Y:1633585,8387]; [X:248624,7053-Y:1633511,6230]; [X:248620,7366-Y:1633513,2105]; [X:248589,3834-Y:1633519,9573]; [X:248556,8396-Y:1633522,3386]; [X:248515,1676-Y:1633522,3386]; [X:248440,9518-Y:1633515,5917]; [X:248365,1485-Y:1633511,6230]; [X:248307,9984-Y:1633516,7823]; [X:248233,7827-Y:1633514,7980]; [X:248082,1761-Y:1633515,1948]; [X:247984,5447-Y:1633512,8136]; [X:247892,6868-Y:1633510,9150]; [X:247778,4966-Y:1633502,6028]; [X:247657,5071-Y:1633504,4327]; [X:247652,7445-Y:1633574,2772]; [X:247667,0320-Y:1633631,0305]; [X:247658,1843-Y:1633646,8843]; [X:247707,5027-Y:1633746,3679]; [X:247715,1228-Y:1633776,0013]; [X:247625,9051-Y:1633793,3933]; [X:247659,6820-Y:1633898,3826]; [X:247693,1132-Y:1633887,0616]; [X:247772,0167-Y:1633859,1712]; [X:247791,0141-Y:1633850,7913]; [X:247853,9217-Y:1633828,3761]; [X:247888,0530-Y:1633914,1013]; [X:247925,3593-Y:1633999,0327]; [X:247944,4094-Y:1634048,2453]; [X:247929,3281-Y:1634054,5953]; [X:247922,5812-Y:1634068,4860]; [X:248010,9875-Y:1634232,5897]; [X:248147,9788-Y:1634478,5243]; [X:248403,4216-Y:1634931,9729]; [X:248053,5954-Y:1635163,0793]; [X:248136,2779-Y:1635280,1577]; [X:248241,4500-Y:1635416,4184]; [X:248367,7888-Y:1635583,7677]; [X:248372,5348-Y:1635589,8275]; [X:248392,6037-Y:1635552,7833]; [X:248891,0796-Y:1635548,0208]; [X:249143,9067-Y:1635972,6987]; [X:249059,8440-Y:1636126,8671]; [X:249107,2045-Y:1636163,7766]; [X:249144,2463-Y:1636134,6724]; [X:249186,0505-Y:1636116,9453]; [X:249213,6995-Y:1636100,4088]; [X:249241,7917-Y:1636145,4542]; [X:249274,0710-Y:1636202,0751]; [X:249291,5335-Y:1636231,7085]; [X:249308,2023-Y:1636256,3148]; [X:249319,8440-Y:1636270,6023]; [X:249342,0690-Y:1636296,7961]; [X:249408,2150-Y:1636352,3587]; [X:249534,6861-Y:1636452,9006];

Annexe 2 : Décret portant scission de la Commune de Keur Massar et fixant les limites territoriales de communes dans les départements de Keur Massar, Guédiawaye, Pôh et Rufisque

[X:249501,8777-Y:1636491,2653]; [X:249482,5630-Y:1636513,2257]; [X:249467,0226-Y:1636528,5088]; [X:249571,5333-Y:1636642,9413]; [X:249641,2511-Y:1636719,2517]; [X:249702,1054-Y:1636785,7284]; [X:249723,2721-Y:1636807,8873]; [X:249743,1159-Y:1636824,0930]; [X:249761,9675-Y:1636838,9759]; [X:249783,1342-Y:1636851,5436]; [X:249798,3478-Y:1636860,8040]; [X:249814,5535-Y:1636870,3952]; [X:249836,0510-Y:1636880,9786]; [X:249860,8557-Y:1636891,8926]; [X:249905,5042-Y:1636910,4135]; [X:249948,4991-Y:1636930,5880]; [X:249981,5721-Y:1636945,8016]; [X:250026,2206-Y:1636963,6610]; [X:250075,8301-Y:1636987,4736]; [X:250118,1635-Y:1637013,2705]; [X:250134,3693-Y:1637021,5387]; [X:250163,1428-Y:1637034,1065]; [X:250202,8304-Y:1637052,2966]; [X:250228,2966-Y:1637070,4868]; [X:250261,0388-Y:1637098,9295]; [X:250297,4191-Y:1637131,3410]; [X:250326,8540-Y:1637155,1536]; [X:250359,2656-Y:1637176,6510]; [X:250394,3229-Y:1637203,7709]; [X:250425,0808-Y:1637225,9298]; [X:250436,6563-Y:1637237,9154]; [X:250454,0131-Y:1637262,6805]; [X:250477,0848-Y:1637285,3289]; [X:250553,7082-Y:1637354,9673]; [X:250608,7417-Y:1637405,9791]; [X:250632,6601-Y:1637438,7875]; [X:250688,7519-Y:1637504,4043]; [X:250726,4286-Y:1637545,0444]; [X:250734,6836-Y:1637555,8394]; [X:250741,6686-Y:1637567,2694]; [X:250751,4053-Y:1637582,5094]; [X:250759,2370-Y:1637599,8661]; [X:250769,6087-Y:1637626,1129]; [X:250778,9220-Y:1637645,3746]; [X:250786,9654-Y:1637660,8263]; [X:250790,7754-Y:1637670,5630]; [X:250796,9137-Y:1637696,5980]; [X:250803,2637-Y:1637721,1514]; [X:250811,8539-Y:1637761,5269]; [X:250821,7758-Y:1637825,6885]; [X:250830,3748-Y:1637861,4073]; [X:250850,6154-Y:1637981,3630]; [X:250861,7280-Y:1638050,0225]; [X:250864,9030-Y:1638106,3789]; [X:250864,5061-Y:1638117,8883]; [X:250865,2998-Y:1638127,4133]; [X:250866,8873-Y:1638136,9383]; [X:250869,6655-Y:1638145,2727]; [X:250874,8249-Y:1638158,3596]; [X:250883,5561-Y:1638173,0540]; [X:250889,1124-Y:1638186,9447]; [X:250891,8905-Y:1638202,0259]; [X:250898,5845-Y:1638239,5969]; [X:250899,7663-Y:1638265,5966]; [X:250899,9074-Y:1638268,7011]; [X:250899,9074-Y:1638299,7897]; [X:250895,2772-Y:1638326,9095]; [X:250889,3241-Y:1638348,7377]; [X:250885,3553-Y:1638359,9825]; [X:250886,0168-Y:1638369,2429]; [X:250899,2460-Y:1638378,5034]; [X:250919,7512-Y:1638387,1024]; [X:250948,1940-Y:1638400,3316]; [X:250972,0065-Y:1638410,9149]; [X:250993,0453-Y:1638420,1709]; [X:251044,6392-Y:1638433,4001]; [X:251076,3893-Y:1638434,7230]; [X:251104,1706-Y:1638429,4314]; [X:251137,2435-Y:1638414,8793]; [X:251168,9936-Y:1638409,5876]; [X:251212,6499-Y:1638408,2647]; [X:251237,7854-Y:1638408,2647]; [X:251282,7647-Y:1638402,9730]; [X:251321,1293-Y:1638401,6501]; [X:251346,2648-Y:1638402,9730]; [X:251379,3378-Y:1638408,2647]; [X:251383,4133-Y:1638410,1282]; [X:251383,5242-Y:1638410,2669]; [X:251387,3820-Y:1638415,0892]; [X:251398,9576-Y:1638424,6803]; [X:251407,9263-Y:1638428,6491]; [X:251406,2336-Y:1638430,6335]; [X:251414,1711-Y:1638431,9564]; [X:251421,4472-Y:1638432,2871]; [X:251427,4003-Y:1638431,9564]; [X:251434,9004-Y:1638430,7543]; [X:251444,6148-Y:1638424,2781]; [X:251482,5255-Y:1638399,0042]; [X:251508,9839-Y:1638383,1292]; [X:251552,6402-Y:1638376,5146]; [X:251576,4528-Y:1638389,7438]; [X:251593,6507-Y:1638412,2334]; [X:251604,2341-Y:1638436,0460]; [X:251613,4945-Y:1638473,0877]; [X:251624,0779-Y:1638502,1919]; [X:251645,2446-Y:1638533,9420]; [X:251678,3175-Y:1638568,3379]; [X:251710,0676-Y:1638592,1504]; [X:251731,2343-Y:1638609,3484]; [X:251753,7239-Y:1638627,8693]; [X:251769,5990-Y:1638649,0360]; [X:251829,1303-Y:1638697,9840]; [X:251847,6512-Y:1638721,7965]; [X:251875,4325-Y:1638764,1300]; [X:251905,6304-Y:1638805,9425]; [X:251927,0264-Y:1638835,5676]; [X:251938,8012-Y:1638848,5216]; [X:251971,8742-Y:1638876,5675]; [X:251982,7222-Y:1638881,5946]; [X:251995,4222-Y:1638881,5946]; [X:252013,9431-Y:1638886,8863]; [X:252037,4910-Y:1638899,8509]; [X:252054,6890-Y:1638906,2009]; [X:252062,8911-Y:1638912,2863]; [X:252072,1515-Y:1638921,8114]; [X:252077,1786-Y:1638927,1030]; [X:252082,7349-Y:1638928,9551]; [X:252093,0536-Y:1638933,9822]; [X:252099,6682-Y:1638935,5697]; [X:252106,0182-Y:1638936,3635]; [X:252114,8809-Y:1638940,0782]; [X:252132,0789-Y:1638942,7241]; [X:252150,5997-Y:1638933,4636]; [X:252174,4123-Y:1638926,8490]; [X:252199,5478-Y:1638924,2032]; [X:252249,8187-Y:1638930,8178]; [X:252305,3813-Y:1638938,7553]; [X:252345,0689-Y:1638946,6928]; [X:252380,7877-Y:1638957,2762]; [X:252391,9179-Y:1638958,8747];

3. Commune de Keur Massar Sud

[X:252604,5629-Y:1634994,2781]; [X:252676,0071-Y:1634942,6909]; [X:252697,1738-Y:1634974,9701]; [X:252965,2643-Y:1634984,8338]; [X:252963,7826-Y:1634979,3304]; [X:253032,7861-Y:1634977,6371]; [X:253072,4032-Y:1634979,0894]; [X:253027,5581-Y:1634899,7015]; [X:252925,5592-Y:1634719,1357]; [X:253066,4501-Y:1634547,8177]; [X:253149,4932-Y:1634454,4688]; [X:253176,9226-Y:1634423,6353]; [X:253211,4508-Y:1634268,8537]; [X:253195,9727-Y:1634205,3536]; [X:253418,8024-Y:1634079,1121]; [X:253359,6092-Y:1633975,8604]; [X:253114,0589-Y:1633547,8219]; [X:252969,6236-Y:1633296,0452]; [X:252876,6504-Y:1633133,3420]; [X:252784,4149-Y:1632971,9300]; [X:252763,9097-Y:1632933,5653]; [X:253036,4112-Y:1632826,6191]; [X:253043,2986-Y:1632823,8090]; [X:253008,7969-Y:1632725,1721]; [X:252968,3684-Y:1632624,6302]; [X:252970,0618-Y:1632616,1636]; [X:252931,5384-Y:1632517,7384]; [X:252795,8950-Y:1632170,8336]; [X:252782,2028-Y:1632136,3716]; [X:252780,8668-Y:1632133,9190]; [X:252777,7711-Y:1632128,2356]; [X:252775,1836-Y:1632129,4715]; [X:252740,3115-Y:1632147,6219]; [X:252709,3375-Y:1632169,0320]; [X:252630,6543-Y:1632215,9461]; [X:252460,4303-Y:1632303,3084]; [X:252371,1332-Y:1632359,5324]; [X:252241,8179-Y:1632428,9857]; [X:252172,6953-Y:1632465,6967]; [X:252120,1093-Y:1632487,1941]; [X:252039,4112-Y:1632519,2749]; [X:251990,1325-Y:1632533,8270]; [X:251922,6636-Y:1632546,7255]; [X:251868,0931-Y:1632565,7976]; [X:251559,2179-Y:1632689,1466]; [X:251248,7513-Y:1632802,6332]; [X:251251,4007-Y:1632812,8092]; [X:251274,9302-Y:1632912,6439]; [X:251285,4077-Y:1632979,7953]; [X:251301,7095-Y:1633011,3307]; [X:251318,0485-Y:1633042,9382]; [X:251319,6360-Y:1633078,8158]; [X:251323,5725-Y:1633097,6035]; [X:251340,5911-Y:1633178,8285]; [X:251341,7949-Y:1633194,7935]; [X:251354,8918-Y:1633254,8540]; [X:251364,1523-Y:1633276,1530]; [X:251374,3388-Y:1633324,4396]; [X:251370,2294-Y:1633328,6426]; [X:251322,0134-Y:1633378,0184]; [X:251311,5888-Y:1633400,2434]; [X:251312,2238-Y:1633401,4605]; [X:251264,7257-Y:1633441,3421]; [X:251253,9836-Y:1633450,2850]; [X:251239,1669-Y:1633461,9267]; [X:251237,6324-Y:1633460,1805]; [X:251231,8115-Y:1633464,6784]; [X:251200,6964-Y:1633490,5900]; [X:251132,0105-Y:1633549,0101]; [X:251103,5942-Y:1633516,9425]; [X:250976,5145-Y:1633674,2641]; [X:250925,3176-Y:1633700,4579]; [X:250876,4291-Y:1633799,3527]; [X:250840,5515-Y:1633832,6903]; [X:250739,1497-Y:1633925,0301]; [X:250702,1080-Y:1633950,4301]; [X:250659,3513-Y:1633979,0052]; [X:250588,8661-Y:1634035,0969]; [X:250577,8859-Y:1634071,3978]; [X:250449,3034-Y:1634188,5697]; [X:250407,5521-Y:1634221,4310]; [X:250405,3781-Y:1634235,7935]; [X:250411,8526-Y:1634247,0958]; [X:250430,3734-Y:1634275,6709]; [X:250461,5943-Y:1634321,9731]; [X:250484,1653-Y:1634354,5854]; [X:250528,7986-Y:1634419,0753]; [X:250594,4154-Y:1634516,7068]; [X:250702,1275-Y:1634673,4463]; [X:250733,0001-Y:1634722,0001]; [X:250769,5964-Y:1634806,0028]; [X:250808,7548-Y:1634903,1051]; [X:250850,0299-Y:1634981,6865]; [X:250880,7093-Y:1635035,2432]; [X:251010,0211-Y:1635244,2940]; [X:251093,1516-Y:1635253,9714]; [X:251124,5517-Y:1635149,9860]; [X:251211,4097-Y:1635149,9825]; [X:251210,0720-Y:1635103,7922]; [X:251210,0868-Y:1635096,2720]; [X:251241,3406-Y:1635093,8045]; [X:251244,6479-Y:1634995,9085]; [X:251300,8719-Y:1634898,0124]; [X:251329,9762-Y:1634878,8301]; [X:251380,9086-Y:1634816,6529]; [X:251558,1797-Y:1634698,9131]; [X:251666,6591-Y:1634870,8926]; [X:251908,8195-Y:1635264,5934]; [X:252025,2364-Y:1635453,7708]; [X:252233,7486-Y:1635327,2569]; [X:252321,8550-Y:1635312,9694]; [X:252338,7884-Y:1635309,2652]; [X:252352,5467-Y:1635300,7985]; [X:252391,7052-Y:1635271,4297]; [X:252412,0781-Y:1635248,4109]; [X:252438,0073-Y:1635211,3692]; [X:252466,9793-Y:1635161,9581]; [X:252507,3283-Y:1635098,4580]; [X:252527,8335-Y:1635070,6767]; [X:252563,8831-Y:1635034,2964]; [X:252604,5629-Y:1634994,2781];

III. Département de Guédiawaye

1. Commune de Wakhinane Nimzatt

[X:244562,0805-Y:1634771,8609]; [X:244546,5362-Y:1634800,6344]; [X:244532,6455-Y:1634813,5329]; [X:244558,4425-Y:1634858,8429]; [X:244586,9367-Y:1634929,3898]; [X:244558,3609-Y:1634937,0565]; [X:244546,9966-Y:1634938,3497]; [X:244525,3775-Y:1634940,8099]; [X:244403,7451-Y:1634959,0203]; [X:244358,0162-Y:1634966,5353]; [X:244323,2246-Y:1634972,2529]; [X:244229,7643-Y:1634987,3142]; [X:244199,8663-Y:1634991,2830]; [X:244162,5600-Y:1634993,6642]; [X:244135,3079-Y:1634993,6642]; [X:244116,2578-Y:1634992,6059]; [X:244094,6359-Y:1634991,2077]; [X:244073,5329-Y:1634987,1153]; [X:244022,4469-Y:1634971,8146]; [X:244000,7002-Y:1634959,5490]; [X:243986,4815-Y:1634951,0759]; [X:243909,7284-Y:1635089,9752]; [X:243805,3500-Y:1635276,5069]; [X:243608,7312-Y:1635623,7401]; [X:243505,4112-Y:1635806,6999]; [X:243521,0502-Y:1635815,7781]; [X:243691,4136-Y:1635914,6721]; [X:243688,5244-Y:1635919,9073]; [X:243564,7441-Y:1636144,1986]; [X:243428,2971-Y:1636452,3072]; [X:243429,5417-Y:1636453,1059]; [X:243435,5149-Y:1636456,7405]; [X:243442,5887-Y:1636459,0249]; [X:243450,9911-Y:1636462,1025]; [X:243459,4471-Y:1636465,4687]; [X:243464,7323-Y:1636466,4729]; [X:243466,8861-Y:1636468,2247]; [X:243470,7757-Y:1636470,1221]; [X:243474,1443-Y:1636471,5817]; [X:243478,8465-Y:1636472,8749]; [X:243481,3631-Y:1636473,4203]; [X:243484,3225-Y:1636472,8949]; [X:243485,3507-Y:1636472,0599]; [X:243486,8771-Y:1636472,0627]; [X:243488,9317-Y:1636473,1385]; [X:243490,4009-Y:1636474,6571]; [X:243491,9319-Y:1636475,1603]; [X:243493,3501-Y:1636476,6591]; [X:243496,5187-Y:1636476,7803]; [X:243498,0633-Y:1636477,4671]; [X:243500,9903-Y:1636477,8017]; [X:243505,4209-Y:1636479,4285]; [X:243508,9537-Y:1636480,5133]; [X:243511,9339-Y:1636481,4287]; [X:243517,2137-Y:1636483,1975]; [X:243522,6731-Y:1636485,3777]; [X:243526,8601-Y:1636487,2425]; [X:243531,6911-Y:1636488,8357]; [X:243537,2165-Y:1636490,8235]; [X:243541,4955-Y:1636494,2581]; [X:243544,9657-Y:1636496,0243]; [X:243549,4641-Y:1636498,3079]; [X:243551,4809-Y:1636500,0157]; [X:243554,1277-Y:1636500,8041]; [X:243557,3603-Y:1636502,0237]; [X:243561,7627-Y:1636504,2135]; [X:243563,1585-Y:1636505,8083]; [X:243566,0907-Y:1636506,9985]; [X:243568,9729-Y:1636509,3409]; [X:243572,0177-Y:1636510,4447]; [X:243575,5549-Y:1636512,8323]; [X:243578,4923-Y:1636515,0211]; [X:243581,0841-Y:1636516,4105]; [X:243585,5089-Y:1636518,9513]; [X:243587,4289-Y:1636520,5489]; [X:243590,0857-Y:1636522,0345]; [X:243592,7641-Y:1636522,8219]; [X:243595,2171-Y:1636524,0535]; [X:243597,1575-Y:1636525,0087]; [X:243599,0163-Y:1636527,1389]; [X:243601,8719-Y:1636528,9339]; [X:243603,8023-Y:1636530,5135]; [X:243606,2397-Y:1636533,1501]; [X:243608,7445-Y:1636534,3091]; [X:243610,9081-Y:1636535,2413]; [X:243612,0223-Y:1636536,1025]; [X:243613,9161-Y:1636537,3993]; [X:243615,8829-Y:1636538,3005]; [X:243617,0285-Y:1636539,3915]; [X:243618,2629-Y:1636540,1749]; [X:243619,1789-Y:1636540,2635]; [X:243620,7041-Y:1636540,7907]; [X:243622,0989-Y:1636540,7507]; [X:243623,9089-Y:1636541,3237]; [X:243624,9129-Y:1636542,1223]; [X:243626,5547-Y:1636543,2951]; [X:243628,1899-Y:1636544,4557]; [X:243629,6893-Y:1636545,9781]; [X:243630,7377-Y:1636546,6765]; [X:243631,2571-Y:1636548,0299]; [X:243632,6943-Y:1636549,4833]; [X:243634,6131-Y:1636550,6069]; [X:243635,7261-Y:1636550,7071]; [X:243636,5187-Y:1636551,5423]; [X:243637,8315-Y:1636552,1985]; [X:243639,5995-Y:1636553,8243]; [X:243641,5971-Y:1636554,3179]; [X:243643,0877-Y:1636555,0715]; [X:243644,3941-Y:1636556,4275]; [X:243646,0141-Y:1636556,0539]; [X:243647,0621-Y:1636555,5793]; [X:243647,5085-Y:1636554,9413]; [X:243648,8907-Y:1636554,6815]; [X:243650,5563-Y:1636555,3621]; [X:243653,2315-Y:1636557,0539]; [X:243654,2879-Y:1636559,2203]; [X:243655,4931-Y:1636560,4631]; [X:243655,9663-Y:1636561,2989]; [X:243658,2177-Y:1636561,8755]; [X:243659,3943-Y:1636561,9167]; [X:243660,9765-Y:1636561,8377]; [X:243662,7215-Y:1636561,9239]; [X:243665,1941-Y:1636562,2871]; [X:243666,8569-Y:1636562,3387]; [X:243668,3631-Y:1636563,0921]; [X:243670,7433-Y:1636562,9189]; [X:243672,7217-Y:1636563,1965]; [X:243674,9345-Y:1636564,4051]; [X:243678,0365-Y:1636566,0451]; [X:243680,4399-Y:1636567,0207]; [X:243682,6449-Y:1636567,8309]; [X:243684,4259-Y:1636567,4189]; [X:243686,1579-Y:1636567,9073]; [X:243687,4963-Y:1636568,7767]; [X:243688,6673-Y:1636568,6767]; [X:243690,1131-Y:1636568,4815]; [X:243691,2013-Y:1636569,6287]; [X:243692,4967-Y:1636570,5421]; [X:243693,4875-Y:1636571,4397]; [X:243694,7785-Y:1636571,7605]; [X:243696,1195-Y:1636572,8365]; [X:243697,8429-Y:1636573,3535]; [X:243699,1131-Y:1636573,5345]; [X:243700,3443-Y:1636573,8125]; [X:243701,7459-Y:1636573,5935]; [X:243703,2377-Y:1636574,4661]; [X:243705,8039-Y:1636575,2369]; [X:243707,2469-Y:1636575,5139]; [X:243707,7085-Y:1636574,9681]; [X:243708,6433-Y:1636574,5995]; [X:243710,2527-Y:1636574,8883]; [X:243711,5801-Y:1636574,7101]; [X:243713,5353-Y:1636575,1555]; [X:243713,6093-Y:1636576,7893]; [X:243715,3313-Y:1636576,7739]; [X:243717,0509-Y:1636576,3797]; [X:243718,8163-Y:1636576,6263]; [X:243720,1827-Y:1636576,9017]; [X:243723,0053-Y:1636577,6589]; [X:243724,4529-Y:1636578,2561]; [X:243726,0523-Y:1636578,5627]; [X:243727,2691-Y:1636578,9803]; [X:243728,2687-Y:1636580,0609]; [X:243729,6607-Y:1636581,2283]; [X:243730,4383-Y:1636582,0079]; [X:243731,8933-Y:1636582,4221]; [X:243733,2643-Y:1636582,2001]; [X:243734,4913-Y:1636582,2809]; [X:243735,7467-Y:1636582,2825]; [X:243736,4121-Y:1636584,4181]; [X:243737,8559-Y:1636582,9061]; [X:243738,8041-Y:1636583,7195]; [X:243739,5155-Y:1636584,3925]; [X:243740,1159-Y:1636584,8795]; [X:243740,7029-Y:1636585,2701]; [X:243741,4419-Y:1636585,2053]; [X:243742,6585-Y:1636585,3039]; [X:243744,5541-Y:1636586,2205]; [X:243745,5649-Y:1636587,0675]; [X:243746,8445-Y:1636588,1255]; [X:243748,9057-Y:1636588,7917]; [X:243749,8673-Y:1636588,7755]; [X:243751,0229-Y:1636588,8723]; [X:243752,1281-Y:1636589,0723]; [X:243754,5185-Y:1636589,5605]; [X:243756,3255-Y:1636590,0559]; [X:243757,8799-Y:1636591,0333]; [X:243758,2279-Y:1636591,2523]; [X:243759,2329-Y:1636592,1747]; [X:243759,8615-Y:1636592,8651]; [X:243761,8401-Y:1636593,6053]; [X:243763,0833-Y:1636594,1281]; [X:243764,7243-Y:1636594,2719]; [X:243765,7427-Y:1636594,6477]; [X:243766,7303-Y:1636595,6631]; [X:243767,7445-Y:1636595,2101]; [X:243768,9563-Y:1636598,1099]; [X:243769,8623-Y:1636598,8751]; [X:243771,5603-Y:1636599,4267]; [X:243772,5005-Y:1636600,4277]; [X:243774,8857-Y:1636601,5939]; [X:243776,1341-Y:1636602,2777]; [X:243777,7677-Y:1636602,5375]; [X:243778,7071-Y:1636602,8651]; [X:243780,1781-Y:1636603,8289]; [X:243781,5725-Y:1636605,3421]; [X:243784,5491-Y:1636607,1159]; [X:243785,4613-Y:1636608,1609]; [X:243787,1061-Y:1636608,8611]; [X:243789,1515-Y:1636610,0113]; [X:243790,4689-Y:1636610,2059]; [X:243792,1673-Y:1636610,6339]; [X:243793,4767-Y:1636611,1243]; [X:243795,0749-Y:1636611,7547]; [X:243797,9613-Y:1636614,0889]; [X:243799,8019-Y:1636615,8385]; [X:243800,6111-Y:1636616,4935]; [X:243802,3811-Y:1636617,1171]; [X:243803,1867-Y:1636618,0697]; [X:243804,1197-Y:1636617,7983]; [X:243806,2243-Y:1636618,8831]; [X:243807,2011-Y:1636619,7615]; [X:243808,2109-Y:1636620,7883]; [X:243810,0127-Y:1636621,4105]; [X:243812,1935-Y:1636622,7847]; [X:243813,0625-Y:1636623,3749]; [X:243814,6115-Y:1636623,2507]; [X:243816,6831-Y:1636623,6675]; [X:243817,5451-Y:1636623,8901]; [X:243818,9043-Y:1636624,8327]; [X:243820,9009-Y:1636626,2929]; [X:243821,4693-Y:1636626,6059]; [X:243822,4555-Y:1636626,8799]; [X:243824,5317-Y:1636627,4781]; [X:243825,7221-Y:1636627,8113]; [X:243826,7077-Y:1636628,6199]; [X:243828,2381-Y:1636629,6117]; [X:243829,4855-Y:1636630,8509]; [X:243831,5365-Y:1636632,2137]; [X:243832,9291-Y:1636633,0217]; [X:243834,6167-Y:1636634,0375]; [X:243835,6407-Y:1636634,0913]; [X:243837,4793-Y:1636634,6573]; [X:243838,4013-Y:1636635,6691]; [X:243838,9053-Y:1636636,6323]; [X:243840,5985-Y:1636637,6657]; [X:243841,6469-Y:1636637,5459]; [X:243844,5359-Y:1636638,2705]; [X:243845,4465-Y:1636637,8081]; [X:243846,6109-Y:1636637,1097]; [X:243848,9317-Y:1636637,3977]; [X:243849,6731-Y:1636637,6985]; [X:243850,8993-Y:1636638,4945]; [X:243852,1445-Y:1636639,4399]; [X:243853,7955-Y:1636640,4099]; [X:243854,2301-Y:1636639,9539]; [X:243855,3263-Y:1636639,5959]; [X:243856,3777-Y:1636639,6109]; [X:243858,0755-Y:1636640,6091]; [X:243859,8991-Y:1636641,1559]; [X:243861,2483-Y:1636640,9579]; [X:243863,0349-Y:1636641,3295]; [X:243865,0179-Y:1636642,6773]; [X:243866,7101-Y:1636643,9993]; [X:243868,2663-Y:1636645,1317]; [X:243870,6313-Y:1636646,5643]; [X:243872,4743-Y:1636647,1517]; [X:243875,4881-Y:1636648,1755]; [X:243877,2459-Y:1636649,1449]; [X:243880,2057-Y:1636650,2295]; [X:243881,6329-Y:1636651,3815]; [X:243882,6163-Y:1636651,8097]; [X:243884,0345-Y:1636651,5129]; [X:243885,4041-Y:1636651,6197]; [X:243887,0533-Y:1636652,6253];

Annexe 2 : Décret portant scission de la Commune de Keur Massar et fixant les limites territoriales de communes dans les départements de Keur Massar, Guidawaye, Pikine et Rufisque

[X:243888,2959-Y:1636652,8343]; [X:243889,4809-Y:1636652,6511]; [X:243891,4375-Y:1636653,6829]; [X:243893,1751-Y:1636655,4341]; [X:243894,7033-Y:1636656,3427]; [X:243897,0343-Y:1636658,0899]; [X:243898,8153-Y:1636658,9995]; [X:243901,2359-Y:1636659,5997]; [X:243903,6589-Y:1636659,7147]; [X:243906,4109-Y:1636659,7943]; [X:243909,2007-Y:1636660,7579]; [X:243910,9679-Y:1636661,1291]; [X:243913,0387-Y:1636662,3529]; [X:243914,8615-Y:1636663,5271]; [X:243918,5621-Y:1636664,4399]; [X:243920,6083-Y:1636664,9317]; [X:243922,9121-Y:1636666,2239]; [X:243925,6571-Y:1636667,0401]; [X:243926,5857-Y:1636667,8897]; [X:243928,5855-Y:1636667,9365]; [X:243929,7199-Y:1636668,3759]; [X:243930,6311-Y:1636669,5341]; [X:243931,8999-Y:1636670,6667]; [X:243933,9375-Y:1636672,4891]; [X:243935,4281-Y:1636672,5333]; [X:243937,1115-Y:1636672,5343]; [X:243939,1195-Y:1636673,1955]; [X:243940,3511-Y:1636674,3841]; [X:243942,1897-Y:1636676,3087]; [X:243943,3637-Y:1636677,2703]; [X:243946,7629-Y:1636679,1199]; [X:243949,0547-Y:1636679,7961]; [X:243950,4577-Y:1636680,4477]; [X:243951,6498-Y:1636681,3369]; [X:243952,5375-Y:1636681,9991]; [X:243954,7267-Y:1636683,4745]; [X:243955,5359-Y:1636684,6291]; [X:243957,7309-Y:1636685,0717]; [X:243958,8255-Y:1636684,9905]; [X:243960,4771-Y:1636685,1373]; [X:243961,1957-Y:1636685,7149]; [X:243962,8297-Y:1636687,1169]; [X:243963,2965-Y:1636688,1221]; [X:243964,0151-Y:1636688,6277]; [X:243965,5509-Y:1636688,5709]; [X:243967,8365-Y:1636689,0909]; [X:243969,5465-Y:1636689,6249]; [X:243971,0971-Y:1636689,9431]; [X:243972,4621-Y:1636689,9969]; [X:243974,0647-Y:1636691,2055]; [X:243975,4527-Y:1636692,4597]; [X:243976,3279-Y:1636692,7277]; [X:243978,2475-Y:1636692,5187]; [X:243979,9085-Y:1636693,0085]; [X:243983,0371-Y:1636693,9973]; [X:243984,7799-Y:1636694,8443]; [X:243986,2759-Y:1636696,3671]; [X:243987,2981-Y:1636698,0869]; [X:243988,0077-Y:1636698,5695]; [X:243991,0943-Y:1636699,8299]; [X:243993,1347-Y:1636701,4115]; [X:243994,5547-Y:1636702,4491]; [X:243996,3959-Y:1636703,2423]; [X:243998,2601-Y:1636703,9183]; [X:243998,7565-Y:1636704,3351]; [X:243999,2105-Y:1636704,8717]; [X:244000,5976-Y:1636704,7195]; [X:244000,8111-Y:1636704,6961]; [X:244003,5291-Y:1636704,4343]; [X:244005,2705-Y:1636704,4683]; [X:244007,0605-Y:1636704,7423]; [X:244008,2691-Y:1636704,8389]; [X:244009,9419-Y:1636706,2835]; [X:244010,3380-Y:1636706,6676]; [X:244010,9759-Y:1636707,2861]; [X:244012,7033-Y:1636707,5989]; [X:244013,6161-Y:1636707,5387]; [X:244014,7355-Y:1636707,4649]; [X:244016,7079-Y:1636707,8575]; [X:244018,6111-Y:1636708,2415]; [X:244021,0079-Y:1636708,7523]; [X:244022,8045-Y:1636708,5599]; [X:244024,4455-Y:1636708,5855]; [X:244026,4121-Y:1636709,3731]; [X:244027,7279-Y:1636710,0051]; [X:244028,9967-Y:1636711,5857]; [X:244030,1491-Y:1636713,0497]; [X:244030,6047-Y:1636713,6285]; [X:244031,6899-Y:1636713,9729]; [X:244032,4246-Y:1636713,8082]; [X:244032,8449-Y:1636713,9483]; [X:244033,6493-Y:1636714,2164]; [X:244034,7557-Y:1636714,5223]; [X:244035,6637-Y:1636714,8879]; [X:244037,1781-Y:1636715,4977]; [X:244039,1173-Y:1636716,0587]; [X:244039,8139-Y:1636716,2713]; [X:244042,7309-Y:1636717,1615]; [X:244046,6097-Y:1636718,5371]; [X:244050,1841-Y:1636719,5689]; [X:244052,3327-Y:1636720,2351]; [X:244054,7651-Y:1636720,8071]; [X:244057,0595-Y:1636721,1871]; [X:244059,3719-Y:1636720,4443]; [X:244061,2541-Y:1636719,8287]; [X:244063,3933-Y:1636720,0709]; [X:244064,9093-Y:1636720,6875]; [X:244066,1043-Y:1636721,7793]; [X:244067,5407-Y:1636723,4247]; [X:244069,7839-Y:1636724,4809]; [X:244072,1543-Y:1636725,2613]; [X:244073,7683-Y:1636726,8669]; [X:244076,3125-Y:1636728,3729]; [X:244078,7199-Y:1636729,6903]; [X:244080,2591-Y:1636731,3957]; [X:244083,3233-Y:1636733,2833]; [X:244085,4201-Y:1636733,7701]; [X:244088,5279-Y:1636735,7145]; [X:244090,9239-Y:1636736,7125]; [X:244092,2225-Y:1636737,7601]; [X:244095,4239-Y:1636739,4907]; [X:244099,2531-Y:1636740,7149]; [X:244104,5453-Y:1636741,5185]; [X:244115,2757-Y:1636746,7867]; [X:244119,6645-Y:1636748,7711]; [X:244126,1181-Y:1636751,1105]; [X:244129,2423-Y:1636753,9113]; [X:244132,0971-Y:1636755,9067]; [X:244139,1549-Y:1636759,7889]; [X:244142,4989-Y:1636760,9929]; [X:244145,5845-Y:1636761,7813]; [X:244148,7607-Y:1636761,4049]; [X:244150,8019-Y:1636761,8401]; [X:244152,0693-Y:1636762,3011]; [X:244159,9391-Y:1636765,3183]; [X:244161,7113-Y:1636766,2269]; [X:244170,1347-Y:1636769,9607]; [X:244172,2347-Y:1636770,6265]; [X:244175,2857-Y:1636771,5319]; [X:244177,4787-Y:1636771,8837]; [X:244180,6687-Y:1636772,3203]; [X:244188,2339-Y:1636773,5021]; [X:244193,5679-Y:1636774,7435]; [X:244200,2663-Y:1636776,2625]; [X:244204,1289-Y:1636778,3033]; [X:244211,4089-Y:1636783,0167]; [X:244216,6419-Y:1636786,3141]; [X:244219,4005-Y:1636787,7707]; [X:244224,9613-Y:1636789,2499]; [X:244230,1823-Y:1636790,5869]; [X:244232,1883-Y:1636791,1405]; [X:244239,5105-Y:1636793,5681]; [X:244245,8327-Y:1636796,2109]; [X:244250,5265-Y:1636799,1777]; [X:244261,6427-Y:1636807,4573]; [X:244269,0359-Y:1636813,3115]; [X:244270,4411-Y:1636814,3659]; [X:244277,0079-Y:1636819,3369]; [X:244282,6695-Y:1636821,4867]; [X:244283,3957-Y:1636821,6891]; [X:244287,6217-Y:1636822,8709]; [X:244298,5893-Y:1636825,7845]; [X:244304,5959-Y:1636826,6307]; [X:244310,6889-Y:1636827,3307]; [X:244322,0553-Y:1636828,1925]; [X:244326,7225-Y:1636828,3851]; [X:244330,1543-Y:1636828,2961]; [X:244335,2575-Y:1636829,1733]; [X:244346,7673-Y:1636832,1201]; [X:244350,6751-Y:1636833,1513]; [X:244363,1917-Y:1636836,8655]; [X:244372,4599-Y:1636839,1901]; [X:244388,9761-Y:1636843,6235]; [X:244399,8149-Y:1636846,9681]; [X:244408,0849-Y:1636849,9313]; [X:244420,0359-Y:1636855,6907]; [X:244423,8467-Y:1636857,3337]; [X:244432,7167-Y:1636860,4331]; [X:244445,3393-Y:1636867,3723]; [X:244452,1073-Y:1636870,9543]; [X:244460,9383-Y:1636875,6163]; [X:244471,7287-Y:1636880,9911]; [X:244481,1117-Y:1636885,9443]; [X:244488,8913-Y:1636890,8503]; [X:244507,9861-Y:1636902,9445]; [X:244522,2179-Y:1636909,6357]; [X:244529,0509-Y:1636914,0065]; [X:244538,8341-Y:1636919,3337]; [X:244551,3409-Y:1636927,3881]; [X:244556,9919-Y:1636928,7331]; [X:244560,5235-Y:1636929,2117]; [X:244562,1167-Y:1636930,1197]; [X:244563,3061-Y:1636931,5609]; [X:244565,7041-Y:1636933,2527]; [X:244568,3203-Y:1636934,0251]; [X:244571,0135-Y:1636934,7363]; [X:244573,5223-Y:1636935,5357]; [X:244575,3753-Y:1636936,7629]; [X:244576,8589-Y:1636937,0389]; [X:244579,6043-Y:1636937,1957]; [X:244580,9013-Y:1636937,8559]; [X:244582,1021-Y:1636939,2157]; [X:244583,3399-Y:1636939,7895]; [X:244585,0635-Y:1636940,5919]; [X:244587,5985-Y:1636941,2135]; [X:244590,7973-Y:1636941,8051]; [X:244593,4621-Y:1636941,2827]; [X:244595,4873-Y:1636940,9941]; [X:244597,5043-Y:1636941,4881]; [X:244598,8355-Y:1636942,6013]; [X:244600,2845-Y:1636943,8929]; [X:244602,0927-Y:1636944,1811]; [X:244606,1485-Y:1636944,1051]; [X:244609,7589-Y:1636944,1805]; [X:244611,9541-Y:1636945,1257]; [X:244613,9613-Y:1636946,1225]; [X:244616,2613-Y:1636945,7253]; [X:244619,8019-Y:1636946,5057]; [X:244622,6297-Y:1636947,9977]; [X:244624,7907-Y:1636949,2899]; [X:244627,5445-Y:1636950,4621]; [X:244630,6765-Y:1636951,4625]; [X:244634,1073-Y:1636952,7517]; [X:244637,1427-Y:1636953,2243]; [X:244640,1285-Y:1636953,6235]; [X:244642,0105-Y:1636952,7223]; [X:244644,1921-Y:1636951,5827]; [X:244646,2931-Y:1636951,2749]; [X:244651,7243-Y:1636951,8843]; [X:244655,4013-Y:1636953,6761]; [X:244658,0785-Y:1636956,4199]; [X:244660,9645-Y:1636958,2867]; [X:244664,2461-Y:1636960,1159]; [X:244667,3089-Y:1636961,0679]; [X:244669,9967-Y:1636962,9731]; [X:244673,3493-Y:1636963,3409]; [X:244676,9767-Y:1636963,5071]; [X:244681,4471-Y:1636964,1833]; [X:244686,0733-Y:1636964,8643]; [X:244690,7213-Y:1636966,7469]; [X:244696,5727-Y:1636969,7931]; [X:244702,5425-Y:1636972,0171]; [X:244705,2105-Y:1636971,5371]; [X:244708,5653-Y:1636970,6665]; [X:244712,9253-Y:1636970,6677]; [X:244716,8135-Y:1636971,5253]; [X:244721,4815-Y:1636972,7741]; [X:244727,5647-Y:1636974,4347]; [X:244731,5821-Y:1636976,7563]; [X:244734,8207-Y:1636978,7295]; [X:244737,3263-Y:1636981,1951]; [X:244741,7005-Y:1636982,2397]; [X:244749,4291-Y:1636984,9671]; [X:244753,7563-Y:1636984,7003]; [X:244758,1731-Y:1636984,0929]; [X:244761,4261-Y:1636985,4997]; [X:244764,5423-Y:1636988,7751]; [X:244766,4745-Y:1636991,8653]; [X:244765,8783-Y:1636994,9801]; [X:244767,0273-Y:1636996,6517]; [X:244770,1293-Y:1636996,8597]; [X:244775,3105-Y:1636998,2057]; [X:244778,8893-Y:1636998,7685]; [X:244784,0841-Y:1636998,9365]; [X:244788,1347-Y:1637000,2975]; [X:244794,4701-Y:1637002,7341]; [X:244800,2303-Y:1637005,4235]; [X:244805,1673-Y:1637007,1099]; [X:244806,7777-Y:1637008,4787]; [X:244807,8171-Y:1637010,5157]; [X:244809,6335-Y:1637011,0639]; [X:244812,5317-Y:1637011,2385]; [X:244814,7897-Y:1637012,4015]; [X:244817,0313-Y:1637013,8047]; [X:244819,1535-Y:1637015,7969]; [X:244821,4233-Y:1637016,9653]; [X:244823,2611-Y:1637018,5329]; [X:244825,5517-Y:1637020,2481]; [X:244827,7387-Y:1637021,3625]; [X:244831,0661-Y:1637023,3083]; [X:244836,0005-Y:1637026,6505]; [X:244844,2185-Y:1637029,5249]; [X:244848,8363-Y:1637029,3729]; [X:244851,3869-Y:1637030,7681]; [X:244857,8445-Y:1637031,9997]; [X:244862,7745-Y:1637033,0815]; [X:244865,9789-Y:1637031,9315]; [X:244881,1105-Y:1637028,0615]; [X:244888,2033-Y:1637029,5409]; [X:244896,1469-Y:1637031,9891]; [X:244919,6083-Y:1637036,1117]; [X:244927,9707-Y:1637038,6863]; [X:244938,8139-Y:1637042,0371]; [X:244949,1805-Y:1637044,5593]; [X:244956,2911-Y:1637044,9851]; [X:244963,2947-Y:1637046,2947]; [X:244967,8439-Y:1637047,1215]; [X:244970,1989-Y:1637048,9343]; [X:244974,0649-Y:1637051,1509]; [X:244978,2195-Y:1637053,4681];

Annexe 2 : Décret portant scission de la Commune de Keur Massar et fixant les limites territoriales de communes dans les départements de Keur Massar, Guédiawaye, Pikine et Rufisque

[X:244981,0559-Y:1637053,9831]; [X:244984,3763-Y:1637054,9179]; [X:244987,8497-Y:1637056,1163]; [X:244991,6813-Y:1637058,6421]; [X:244995,9609-Y:1637060,7355]; [X:245001,0259-Y:1637062,9183]; [X:245003,4073-Y:1637063,9373]; [X:245009,2253-Y:1637066,3735]; [X:245013,7695-Y:1637068,2125]; [X:245017,8775-Y:1637069,4255]; [X:245022,8645-Y:1637070,6577]; [X:245027,3921-Y:1637071,4871]; [X:245031,7749-Y:1637072,5079]; [X:245037,6549-Y:1637074,5443]; [X:245044,3543-Y:1637076,4605]; [X:245051,2099-Y:1637078,1899]; [X:245057,1285-Y:1637080,6273]; [X:245063,2201-Y:1637082,8287]; [X:245067,5819-Y:1637084,9895]; [X:245072,6835-Y:1637086,7623]; [X:245078,9985-Y:1637089,7699]; [X:245082,1391-Y:1637092,8601]; [X:245085,9211-Y:1637095,9387]; [X:245090,3421-Y:1637098,7715]; [X:245096,5047-Y:1637102,0957]; [X:245101,8653-Y:1637105,6747]; [X:245107,9563-Y:1637108,4123]; [X:245114,5151-Y:1637110,7515]; [X:245121,3277-Y:1637113,0215]; [X:245127,5647-Y:1637114,4941]; [X:245133,7015-Y:1637116,4037]; [X:245137,1997-Y:1637117,9583]; [X:245142,2127-Y:1637120,0823]; [X:245147,6189-Y:1637123,7041]; [X:245153,5891-Y:1637127,4815]; [X:245160,6903-Y:1637129,9519]; [X:245167,4201-Y:1637132,6493]; [X:245172,9891-Y:1637135,6819]; [X:245177,8457-Y:1637137,2641]; [X:245183,1791-Y:1637139,6303]; [X:245187,8501-Y:1637141,6373]; [X:245193,5067-Y:1637143,2121]; [X:245199,4273-Y:1637143,7627]; [X:245206,6761-Y:1637145,1603]; [X:245214,9771-Y:1637149,1119]; [X:245221,6167-Y:1637153,5679]; [X:245227,6131-Y:1637157,1209]; [X:245231,9439-Y:1637159,6803]; [X:245235,8449-Y:1637161,2545]; [X:245240,4663-Y:1637163,1857]; [X:245244,6997-Y:1637165,6909]; [X:245248,2605-Y:1637168,2085]; [X:245252,8933-Y:1637170,5387]; [X:245257,2589-Y:1637172,4549]; [X:245262,5241-Y:1637173,2599]; [X:245268,1661-Y:1637174,0163]; [X:245270,2955-Y:1637174,6685]; [X:245276,4277-Y:1637176,0239]; [X:245281,2253-Y:1637177,3689]; [X:245285,3973-Y:1637178,5753]; [X:245290,2225-Y:1637180,8465]; [X:245295,3037-Y:1637184,4015]; [X:245299,3725-Y:1637186,6775]; [X:245305,3335-Y:1637188,2151]; [X:245310,7347-Y:1637189,2933]; [X:245316,6391-Y:1637189,9535]; [X:245323,0567-Y:1637190,6959]; [X:245329,3711-Y:1637191,3923]; [X:245333,4210-Y:1637192,3639]; [X:245336,5196-Y:1637182,5826]; [X:245377,0931-Y:1637054,5036]; [X:245419,5588-Y:1636932,6627]; [X:245486,2339-Y:1636773,5155]; [X:245566,0059-Y:1636609,2089]; [X:245657,7328-Y:1636421,9320]; [X:245702,1828-Y:1636308,1610]; [X:245728,6412-Y:1636256,8317]; [X:245737,1079-Y:1636223,4941]; [X:245736,5787-Y:1636158,4065]; [X:245741,8704-Y:1636105,4897]; [X:245698,4787-Y:1636001,2437]; [X:245663,5536-Y:1635941,4478]; [X:245609,9865-Y:1635860,4374]; [X:245556,1326-Y:1635778,9933]; [X:245434,9531-Y:1635595,9012]; [X:245368,1343-Y:1635490,9577]; [X:245345,4302-Y:1635455,2993]; [X:245487,4601-Y:1635359,0894]; [X:245438,5121-Y:1635258,5475]; [X:245424,5332-Y:1635162,2831]; [X:245347,4756-Y:1635063,9946]; [X:245288,7380-Y:1634987,7944]; [X:245246,6692-Y:1634831,9546]; [X:245177,6059-Y:1634797,2125]; [X:245067,2873-Y:1634703,6060]; [X:245012,1216-Y:1634656,3778]; [X:244970,5057-Y:1634615,7962]; [X:244952,0417-Y:1634598,0111]; [X:244939,9242-Y:1634586,3392]; [X:244920,8742-Y:1634585,8100]; [X:244910,7395-Y:1634594,9428]; [X:244894,9947-Y:1634612,4615]; [X:244857,2898-Y:1634654,4147]; [X:244693,6294-Y:1634836,5146]; [X:244601,4373-Y:1634734,8192]; [X:244562,0805-Y:1634771,8609];

IV. Département de PIKINE

1. Commune de Djidjah Thiaroye Kao

[X:244562,0805-Y:1634771,8609]; [X:244601,4373-Y:1634734,8192]; [X:244693,6294-Y:1634836,5146]; [X:244857,2898-Y:1634654,4147]; [X:244894,9947-Y:1634612,4615]; [X:244910,7395-Y:1634594,9428]; [X:244874,6670-Y:1634541,9971]; [X:244853,5003-Y:1634507,2705]; [X:244819,1044-Y:1634444,1011]; [X:244775,4481-Y:1634360,4264]; [X:244756,9272-Y:1634321,4003]; [X:244744,0288-Y:1634277,4133]; [X:244721,5391-Y:1634224,8272]; [X:244704,0105-Y:1634192,7464]; [X:244677,7375-Y:1634150,2481]; [X:244675,5677-Y:1634121,3088]; [X:244671,9297-Y:1634091,5431]; [X:244670,6067-Y:1634045,9024]; [X:244664,4552-Y:1633901,7372]; [X:244656,8484-Y:1633783,0052]; [X:244619,4759-Y:1633733,0650]; [X:244615,1764-Y:1633705,6145]; [X:244616,4993-Y:1633679,1561]; [X:244619,3361-Y:1633631,1712]; [X:244611,9805-Y:1633630,7985]; [X:244607,9536-Y:1633630,0808]; [X:244605,9967-Y:1633629,5219]; [X:244603,0864-Y:1633628,3535]; [X:244470,5939-Y:1633562,4153]; [X:244267,5258-Y:1633454,5974]; [X:244050,2363-Y:1633340,1649]; [X:243926,8472-Y:1633278,0549]; [X:243870,2548-Y:1633249,5682]; [X:243767,6194-Y:1633195,2539]; [X:243764,2732-Y:1633193,2276]; [X:243687,2934-Y:1633149,8100]; [X:243618,0783-Y:1633112,0275]; [X:243593,9482-Y:1633097,8987]; [X:243587,4394-Y:1633095,8349]; [X:243579,0791-Y:1633096,2201]; [X:243572,1129-Y:1633097,9360]; [X:243564,2756-Y:1633099,8665]; [X:243557,6506-Y:1633105,1458]; [X:243555,8089-Y:1633106,6133]; [X:243548,9297-Y:1633110,8467]; [X:243539,6693-Y:1633114,9477]; [X:243509,8507-Y:1633126,3866]; [X:243499,0556-Y:1633130,5141]; [X:243473,9324-Y:1633140,2116]; [X:243419,6805-Y:1633161,1529]; [X:243417,4580-Y:1633162,4229]; [X:243371,0870-Y:1633190,4860]; [X:243352,4338-Y:1633202,3923]; [X:243291,3150-Y:1633240,0955]; [X:243225,0367-Y:1633281,3705]; [X:243114,7052-Y:1633350,0301]; [X:242949,2760-Y:1633450,9776]; [X:242922,2593-Y:1633470,3158]; [X:242856,1133-Y:1633511,9878]; [X:242779,3840-Y:1633559,9436]; [X:242688,1026-Y:1633620,1364]; [X:242624,9332-Y:1633659,1626]; [X:242527,0563-Y:1633716,9989]; [X:242511,4928-Y:1633721,6705]; [X:242461,2219-Y:1633736,2226]; [X:242406,6515-Y:1633751,1055]; [X:242277,3361-Y:1633783,8477]; [X:242144,3827-Y:1633819,5665]; [X:242026,6429-Y:1633851,9781]; [X:241940,4452-Y:1633877,7916]; [X:241941,4955-Y:1633886,0669]; [X:241957,9447-Y:1633930,0735]; [X:241967,7343-Y:1633952,0339]; [X:241976,7302-Y:1633969,7610]; [X:241987,8427-Y:1633987,2236]; [X:242018,0053-Y:1634032,4674]; [X:242066,1595-Y:1634104,1696]; [X:242086,1108-Y:1634122,6292]; [X:242102,1727-Y:1634143,7977]; [X:242125,4561-Y:1634169,4094]; [X:242145,1411-Y:1634187,8244]; [X:242160,8045-Y:1634199,8895]; [X:242177,3145-Y:1634211,9545]; [X:242203,3496-Y:1634227,1945]; [X:242230,4429-Y:1634238,8362]; [X:242262,8280-Y:1634250,2662]; [X:242287,3814-Y:1634257,0396]; [X:242304,9498-Y:1634260,8496]; [X:242325,6931-Y:1634261,9079]; [X:242364,8571-Y:1634260,9416]; [X:242434,7618-Y:1634252,4347]; [X:242629,6278-Y:1634226,2409]; [X:242798,8536-Y:1634205,7286]; [X:242858,5860-Y:1634197,5314]; [X:242874,7256-Y:1634195,6793]; [X:242889,8069-Y:1634195,4147]; [X:242897,1841-Y:1634195,8618]; [X:242907,2694-Y:1634196,4730]; [X:242924,7319-Y:1634200,7064]; [X:242924,0188-Y:1634193,2631]; [X:242915,7361-Y:1634123,3156]; [X:242900,1918-Y:1633985,7320]; [X:242898,2074-Y:1633961,9194]; [X:242898,2074-Y:1633953,9819]; [X:242901,0702-Y:1633938,6931]; [X:242903,1099-Y:1633927,8001]; [X:243276,7023-Y:1633891,5521]; [X:243412,4338-Y:1633875,4125]; [X:243456,6194-Y:1633891,2875]; [X:243483,6069-Y:1633899,7542]; [X:243622,2489-Y:1633930,1814]; [X:243624,6132-Y:1633931,5606]; [X:243634,9489-Y:1633937,5897]; [X:243656,9789-Y:1633931,9742]; [X:243661,9364-Y:1633930,7105]; [X:243678,3406-Y:1633928,8584]; [X:243694,7448-Y:1633928,8584]; [X:243711,2361-Y:1633931,3806]; [X:243717,2345-Y:1633932,2980]; [X:243769,0929-Y:1633931,2397]; [X:243802,9005-Y:1633930,2937]; [X:243948,7453-Y:1633926,2126]; [X:243964,0912-Y:1634069,6171]; [X:243973,3516-Y:1634112,4796]; [X:244016,4788-Y:1634109,5692]; [X:244045,6348-Y:1634160,6690]; [X:244066,7497-Y:1634197,6757]; [X:244076,3453-Y:1634215,1558]; [X:244077,4037-Y:1634218,7542]; [X:244077,6153-Y:1634223,1992]; [X:244076,7687-Y:1634228,2792]; [X:244073,8053-Y:1634233,1475]; [X:244065,3386-Y:1634240,5559]; [X:244058,6189-Y:1634248,9054]; [X:244065,1622-Y:1634259,8529]; [X:244091,3560-Y:1634289,7508]; [X:244177,8750-Y:1634368,8614]; [X:244220,7375-Y:1634405,1094]; [X:244229,4560-Y:1634413,5114]; [X:244348,9813-Y:1634528,6965]; [X:244341,0642-Y:1634534,6860]; [X:244300,2979-Y:1634565,5266]; [X:244302,8224-Y:1634574,9494]; [X:244318,5013-Y:1634633,4717]; [X:244326,5446-Y:1634654,0034]; [X:244332,4713-Y:1634676,2285]; [X:244346,4413-Y:1634759,2020]; [X:244369,0897-Y:1634846,8322]; [X:244379,3971-Y:1634882,2431]; [X:244382,2131-Y:1634891,9172]; [X:244403,7451-Y:1634959,0203]; [X:244525,3775-Y:1634940,8099]; [X:244546,9966-Y:1634938,3497]; [X:244558,3609-Y:1634937,0565]; [X:244586,9367-Y:1634929,3898]; [X:244558,4425-Y:1634858,8429]; [X:244532,6455-Y:1634813,5329]; [X:244546,5362-Y:1634800,6344]; [X:244562,0805-Y:1634771,8609];

ANNEXE N° 3 au décret portant scission de la Commune de Keur Massar et fixant les limites territoriales de communes dans les départements de Keur Massar, Guédiawaye, Pikine et Rufisque

ANNEXE N°3 : LISTE DES LOCALITES/ QUARTIERS

I. Département de Rufisque

1. Commune de Bambilor
2. Commune de Diamniadio
3. Commune de Sangalkam
4. Commune de Tivaouane Peulh Niaga
5. Commune de Yenne

II. Département de Keur Massar

1. Commune de Jaxaay- Parcelles
2. Commune de Keur Massar Nord
3. Commune de Keur Massar Sud

III. Département de Guédiawaye

1. Commune de Wakhinane Nimzat

IV. Département de Pikine

1. Commune de Djidah Thiaroye Kao

I. Département de Rufisque

1. Commune de Bambilor

La Commune de Bambilor est composée des villages et/ou quartiers ci-après :

- * Bambilor
- * Cité COMICO
- * Déni Birame Ndao Nord
- * Déni Birame Ndao Sud
- * Déni Guedj Sud
- * Gorom 1
- * Gorom 2
- * Gorom 3
- * Mbèye
- * Khoss Khar Yalla
- * Kaniack
- * Mbeuth
- * Ndiakhirate Peulh
- * Ndiougouye Diacksao
- * Ngueundouf
- * Wayambame

2. Commune de Diamniadio

La Commune de Diamniadio est composée des villages et/ou quartiers ci-après :

- * Bounka Bambara
- * Déni Babacar Diop
- * Déni Demba Codou
- * Déni Malick Gueye
- * Déni Ndiarkhate
- * Déni Youssou
- * Diamniadio
- * Dougar Aithia
- * Dougar 1
- * Dougar Kanoune
- * Dougar Lossa
- * Dougar Ouest (Bounka Serere)
- * Dougar Peulh
- * Ndoukhoura Peulh 1
- * Potou Tangor
- * Santhie
- * Séby Ponty

3. Commune de Sangalkam

La Commune de Sangalkam est composée des villages et/ou quartiers ci-après :

- * Cité Dabakh
- * Cité El Hadj Doudou Basse 1
- * Cité El Hadji Doudou Basse 2
- * Cité Mbaba Guissé
- * Cité Nouvel Horizon
- * Cité SAPEM ISENCO
- * Cité Serigne Bara
- * Cité SOCOCIM
- * Cité Yacine Immo
- * Darou Rahmane
- * Escale
- * Keur Daouda Sarr
- * Keur Ndiaye Lo
- * Keur Ndiaye Lo II
- * Kounoune
- * Kounoune II
- * Kounoune Cité KOCHAPEC

- * Kounoune Extension Cité Air France
- * Kounoune Extension SAGEF
- * Kounoune Ngalap
- * Lebougui 2000
- * Médina
- * Médina Thioub
- * Médine
- * Mère Thérèse
- * Ndiakhirate Digue
- * Ndiakhirate Ndiobène
- * Sangalkam
- * Syr Yaye Dior

4. Commune de Tivaouane Peulh Niaga

La Commune de Tivaouane Peulh Niaga est composée des villages et/ou quartiers ci-après :

- * Benoba
- * Darou Salam
- * Déni Guedj Nord
- * Cité APIX
- * Cité Tawfekh Niaga
- * Groupe Naby
- * Keur Mareme Mbengue
- * Keur Balla
- * Namora
- * Niakoul Rab
- * Niakoul Rab Extension
- * Niaga Ouolof
- * Niaga Peulh
- * SAFCO
- * SOCABEG
- * Tawfekh SOCABEG
- * UCAD II
- * Tivaouane Peulh

5. Commune de Yenne

La Commune de Yenne est composée des villages et/ou quartiers ci-après :

- * Kelle
- * Nditakh
- * Ndoukhoura Ouolof
- * Ndoukhoura Peulh 2
- * Nianghal
- * Niaye Khaye
- * Toubab Dialaw
- * Yenne Guedj
- * Yenne Kaw
- * Yenne Todd

II. Département de Keur Massar

1. Commune de Jaxaay-Parcelles

La Commune de Jaxaay-Parcelles est composée des villages et/ou quartiers ci-après :

- * Cité Gendarmerie
- * Cité Téranga
- * Parcelles Assainies Unité 9
- * Parcelles Assainies Unité 10
- * Parcelles Assainies Unité 11 A
- * Parcelles Assainies Unité 11 B
- * Parcelles Assainies Unité 12 A
- * Parcelles Assainies Unité 12 B
- * Parcelles Assainies Unité 13
- * Parcelles Assainies Unité 14
- * Parcelles Assainies Unité 19
- * Parcelles Assainies Unité 15
- * Parcelles Assainies Unité 16
- * Parcelles Assainies Unité 17 A
- * Parcelles Assainies Unité 17 B
- * Parcelles Assainies Unité 18
- * Parcelles Assainies Unité 20
- * Parcelles Assainies Unité 21
- * Parcelles Assainies Unité 22
- * Parcelles Assainies Unité 23
- * Parcelles Assainies Unité 24
- * Parcelles Assainies Unité 25
- * Parcelles Assainies Unité 27

2. Commune de Keur Massar Nord

La Commune de Keur Massar Nord est composée des villages et/ou quartiers ci-après :

- * Alhamdoulilahi
- * Almadies Keur Massar
- * Arafat 1
- * Arafat 2
- * Boune Khaira
- * Boune village
- * Cité Gendarmerie 2
- * Cité Hôpital traditionnel
- * Cité Marine Keur Massar
- * Cité Mimran CBAO
- * Castor Sotrac Ouest
- * Daaray Kamil
- * Darou Missette 1
- * Darou Missette Disso
- * Darou Missette Kanel
- * Darou Missette Centre 1
- * Darou Missette Centre 2
- * Darou Missette Est 1
- * Darou Missette Est 2
- * Darou Missette Est 3
- * Darou Missette Nord
- * Darou Missette Ouest Alwar
- * Darou Missette Sud
- * Darou Rahmane 2
- * Darou Salam Zone de Mbeubess
- * Darou Salam 1 Boune
- * Darou Salam 2 Boune
- * Darou Salam 1 Bis
- * Darou Salam 2 Bis
- * Darou Salam Extension
- * Darou Salam Montagne
- * Darou Salam Niayes Ndioranes
- * Diacksao 1
- * Diacksao 2
- * Diacksao 2 Dekh Goumack
- * Dinguiraye
- * Djiddah
- * Fass
- * Firdawsi
- * Hamdalaye
- * Housna
- * Jardin
- * Kawsara
- * Keur Massar Centre
- * Khar Yalla
- * Kheureup Keur
- * Layène
- * Médina Fass
- * Médina Gana Sarr
- * Médinatoul Mounawara
- * Médinatoul Rassoul
- * Médinatoul Salam
- * Médinatoul Salam 1
- * Médinatoul Salam 2
- * Miname Keur Massar
- * Montagne
- * Montagne 1 Daradji
- * Montagne 2 Daradji
- * Ndiayène
- * Ngone Wade
- * Niayes Ndiorane
- * Nimzat Sant Yalla
- * Oumar Diallo
- * Parcelles Assainies Unité 1
- * Parcelles Assainies Unité 2
- * Parcelles Assainies Unité 3
- * Parcelles Assainies Unité 4
- * Parcelles Assainies Unité 5
- * Parcelles Assainies Unité 6
- * Parcelles Assainies Unité 9
- * Parcelles Assainies Unité 10
- * Parcelles Assainies Unité 11
- * Parcelles Assainies Unité 12
- * Parcelles Assainies Unité 13
- * Parcelles Assainies Unité 14
- * Parcelles Assainies Unité 15
- * Parcelles Assainies Unité 16
- * Parcelles Assainies Unité 17
- * Parcelles Assainies Unité 18
- * Peulgha
- * Sam Sam 1 Zone Recasement 1
- * Sam Sam 2 Zone Recasement 2
- * Sam Sam 3 Zone Recasement 3
- * Sant Yalla Boune
- * Sant Yalla 1
- * Sant Yalla 4
- * Santhiaba

- * Taïba 2
- * Taïba Keur Massar 1
- * Tawfekh
- * Tawfex Boune
- * Tawfex TYR
- * Touba Montagne
- * Toucouleur

3. Commune de Keur Massar Sud

La Commune de Keur Massar Sud est composée des villages et/ou quartiers ci-après :

- * Abdou Aziz Sy Dabakh
- * Ainoumady Cité Santé
- * Ainoumady 1
- * Ainoumady 2 (Cité Police, Cité SENELEC, Cité SONACOS)
- * Ainoumady 3
- * Ainoumady 5
- * Ainoumady Extension
- * Alhazar
- * Baye Gana Aw
- * Baye Niass
- * Castor SOTRAC Est
- * Cité Camille Basse
- * Cité Mame Dior
- * Cité Municipale
- * Cité Conachap
- * Darou Rahmane 1
- * Darou Salam 1
- * Darou Salam 2
- * Darou Salam Sotrac
- * Diamalaye
- * Diam Welly
- * Diokoul Keur El Hadj
- * Grand Médine
- * Hamdallahi 3
- * Kangue 2
- * Keur Baka
- * Keur El Hadji Pathé (Miname Gabane 1)
- * Madiabel Diop

- * Mamadou Faye
- * Médina Kelle 1
- * Médina Kelle 2
- * Médina Keur Massar
- * Médinatoul Mounawara Est
- * Minam Gabane 1
- * Minam Gabane 2
- * Missirah
- * Parcelles Assainies Unité 1
- * Parcelles Assainies Unité 2
- * Parcelles Assainies Unité 3
- * Parcelles Assainies Unité 4
- * Parcelles Assainies Unité 5
- * Parcelles Assainies Unité 6
- * Parcelles Assainies Unité 26
- * Sant Yalla 2
- * Sant Yala 3
- * Serigne Mansour Sy
- * Tawfekh 2
- * Touba Niani
- * UCAD 1 et UCAD 2
- * UCAD 4
- * Ya Salam Castor SOTRAC

III. Département de Guédiawaye

1. Commune de Wakhinane Nimzatt

La Commune de Wakhinane Nimzatt est composée des villages et/ou quartiers ci-après :

- * Alminko
- * Angle Mousse 2
- * Baye Laye
- * Cité Abdou Diouf
- * Cité Abdou Karim Fall
- * Cité Air Afrique
- * Cité Biagui
- * Cité Caisse De Sécurité sociale (Serigne Saliou)
- * Cité Comico 2
- * Cité Cour Suprême
- * Cité Dare Salam
- * Cité Justice
- * Cité Madieng Khary Dieng

- * Cité Coopérative Ministère Plan
- * Cité Municipalité
- * Cité Rondon
- * Cité Santé
- * Cité Sar
- * Cité Sde
- * Cité Senelec
- * Cité Sofraco
- * Cité Soleil
- * Cité Sores
- * Cité Trésor
- * Cité Viviane Wade
- * Darou Khoudoss
- * Darou Rahmane 1B
- * Darou Rahmane 2
- * Darou Rahmane 4
- * Darou Rahmane 6
- * Darou Rahmane 7
- * Darou Rahmane 8
- * Darou Salam
- * Daroukhane 1
- * Daroukhane 2
- * Kawsara
- * Kip Km 1
- * Kip Km 2
- * Kip Koko
- * Ndiobène
- * Nimzatt
- * Nimzatt Carrefour
- * Tivaouane
- * Touba Guédiawaye
- * Wakhinane
- * Wakhinane 4

La partie Nord-Est du quartier Bagdad 4 fait partie intégrante de la Commune de Wakhinane Nimzatt.

IV. Département de Pikine

1. Commune de Djidah Thiaroye Kao

La Commune de Djidah Thiaroye Kao est composée des villages et/ou quartiers ci-après :

- * Ainoumane 3
- * Bagdad 2
- * Bagdad 3
- * Bagdad 4
- * Darou Laye
- * Djibril Diaw
- * Djidah Darou Rahmane 1
- * Djidah Darou Rahmane 2
- * Fass Thiaroye
- * Gouye Salane 1
- * Hamdallaye 2 A
- * Hamdallaye 2 B
- * Hamdallaye 2 C
- * Miname 2 B
- * Lansar
- * Léona 1
- * Léona 2
- * Medina 4
- * Médina 5
- * Médinatoul Mounawara
- * Méssère
- * Mousdalifa 1
- * Mousdalifa 2
- * Mousdalifa 3
- * Mousdaliifa 4
- * Njetty Mbar
- * Sam Sam 2
- * Sant Yala Djidah Thiaroye Kao 1
- * Sant Yalla Djidah Thiaroye Kao 2
- * Sant Yalla 1
- * Seffa
- * Seffa Extension
- * Sinaye Babacar Sy
- * Thiaroye Miname 1
- * Touba Pikine
- * Touba Thiaroye

RUFISQUE - Imprimerie nationale DL n° 7382
