

JOURNAL OFFICIEL

DE LA REPUBLIQUE DU SENEGAL

PARAISANT LE SAMEDI DE CHAQUE SEMAINE

ABONNEMENTS ET ANNONCES	TARIF DES ABONNEMENTS				ANNONCES ET AVIS DIVERS
	VOIE NORMALE		VOIE AERIEENNE		
	Six mois	Un an	Six mois	Un an	
Pour les abonnements et les annonces s'adresser au directeur de l'imprimerie nationale à Rufisque.	Sénégal et autres Etats de la CEDEAO 15.000f 31.000f.				La ligne 1.000 francs
Les annonces doivent être remises à l'imprimerie au plus tard le mardi. Elles sont payables d'avance.	Etranger : France, RDC R.C.A. Gabon, Maroc. Algérie, Tunisie. - - 20.000f. 40.000f				Chaque annonce répétée... Moitié prix
Toute demande de changement d'adresse ainsi que les lettres demandant réponse devront être accompagnées de la somme de 175 francs	Etranger : Autres Pays 23.000f 46.000f				(Il n'est jamais compté moins de 10.000 francs pour les annonces).
	Prix du numéro Année courante 600 f Année ant. 700f.				
	Par la poste : Majoration de 130 f par numéro				Compte bancaire B.I.C.I.S. n° 1520790 630/81
	Journal légalisé 900 f - Par la poste -				

S O M M A I R E

PARTIE OFFICIELLE

DECRET

MINISTERE DES COLLECTIVITÉS TERRITORIALES, DU DÉVELOPPEMENT ET DE L'AMÉNAGEMENT DES TERRITOIRES

2021
23 août Décret n° 2021-1110 modifiant le décret n° 2021-688 du 28 mai 2021 portant scission de la Commune de Keur Massar et fixant les limites territoriales de communes dans les départements de Keur Massar, Guédiawaye, Pikine et Rufisque 1255

PARTIE OFFICIELLE

DECRET

MINISTERE DES COLLECTIVITÉS TERRITORIALES, DU DÉVELOPPEMENT ET DE L'AMÉNAGEMENT DES TERRITOIRES

Décret n° 2021-1110 du 23 août 2021 modifiant le décret n° 2021-688 du 28 mai 2021 portant scission de la Commune de Keur Massar et fixant les limites territoriales de communes dans les départements de Keur Massar, Guédiawaye, Pikine et Rufisque

RAPPORT DE PRESENTATION

Dans le cadre du processus de renforcement de la décentralisation, de rapprochement de l'Administration des usagers par la pleine participation des populations à la gestion des affaires les concernant et l'amélioration de l'efficacité de l'action publique, le Gouvernement a décidé de créer le Département de Keur Massar par décret n° 2021-687 du 28 mai 2021.

C'est dans ce sillage que le décret n° 2021-688 du 28 mai 2021 portant scission de la Commune de Keur Massar et fixant les limites territoriales de communes dans les départements de Keur Massar, Guédiawaye, Pikine et Rufisque a réparti les différentes localités et quartiers desdits départements.

Toutefois, il a été constaté que certaines localités et quartiers comme Almadie 2, Cité Air France, Cité Belle vue, Cité Sengindia Ndiakhirate, Darou Rahmane II Cité Jaraff, Kounoune Extension, Sicap Sangalkam, dans la Commune de Sangalkam (Département de Rufisque) n'ont pas été prises en compte.

Le même constat a été fait dans la Commune de Wakhinane Nimzatt (Département de Guédiawaye) pour les localités de Bagdad 2 et Cité Sentenac.

Il a paru, dès lors, nécessaire de procéder à la modification des annexes 1, 2 et 3 du décret n° 2021-688 du 28 mai 2021 précité, en vue d'y intégrer lesdits localités et quartiers.

Telle est l'économie du présent projet de décret.

LE PRESIDENT DE LA REPUBLIQUE,

VU la Constitution ;

VU la loi n° 72-02 du 1^{er} février 1972 relative à l'organisation de l'administration territoriale, modifiée ;

VU la loi n° 2013-10 du 28 décembre 2013 portant Code général des Collectivités territoriales, modifiée ;

VU le décret n° 96-745 du 30 août 1996 portant création des communes d'arrondissement dans les villes de Dakar, Pikine, Guédiawaye et Rufisque, modifié ;

VU le décret n° 2011-427 du 29 mars 2011 portant création de communes et de communautés rurales dans le Département de Rufisque, Région de Dakar ;

VU le décret n° 2020-2098 du 1^{er} novembre 2020 portant nomination des ministres et secrétaires d'Etat et fixant la composition du Gouvernement ;

VU le décret n° 2020-2100 du 1^{er} novembre 2020 portant répartition des services de l'Etat et du contrôle des établissements publics, des sociétés nationales et des sociétés à participation publique entre la Présidence de la République, le Secrétariat général du Gouvernement et les ministères ;

VU le décret n° 2020-2206 du 11 novembre 2020 relatif aux attributions du Ministre des Collectivités territoriales, du Développement et de l'Aménagement des Territoires, Porte-parole du Gouvernement ;

VU le décret n° 2021-687 du 28 mai 2021 portant création du Département de Keur Massar et d'arrondissements dans la Région de Dakar ;

VU le décret n° 2021-688 du 28 mai 2021 portant scission de la Commune de Keur Massar et fixant les limites territoriales de communes dans les départements de Keur Massar, Guédiawaye, Pikine et Rufisque ;

SUR le rapport du Ministre des Collectivités territoriales, du Développement et de l'Aménagement des Territoires,

DECRETE :

Article unique. - Les annexes 1, 2 et 3 du décret n° 2021-688 du 28 mai 2021 portant scission de la Commune de Keur Massar et fixant les limites territoriales de communes dans les départements de Keur Massar, Guédiawaye, Pikine et Rufisque sont remplacées par les annexes ci-après.

Fait à Dakar le, 23 août 2021.

Macky SALL

ANNEXE N°1 du décret n° 2021-688 portant scission de la Commune de Keur Massar et fixant les limites territoriales de communes dans les départements de Keur Massar, Guédiawaye, Pikine et Rufisque

ANNEXE N° 1 : LES PLANS

I. Département de Rufisque

1. Commune de Bambilor
2. Commune de Diamniadio
3. Commune de Sangalkam
4. Commune de Tivaouane Peulh Niaga
5. Commune de Yenne

II. Département de Keur Massar

1. Commune de Jaxaay-Parcelles
2. Commune de Keur Massar Nord
3. Commune de Keur Massar Sud

III. Département de Guédiawaye

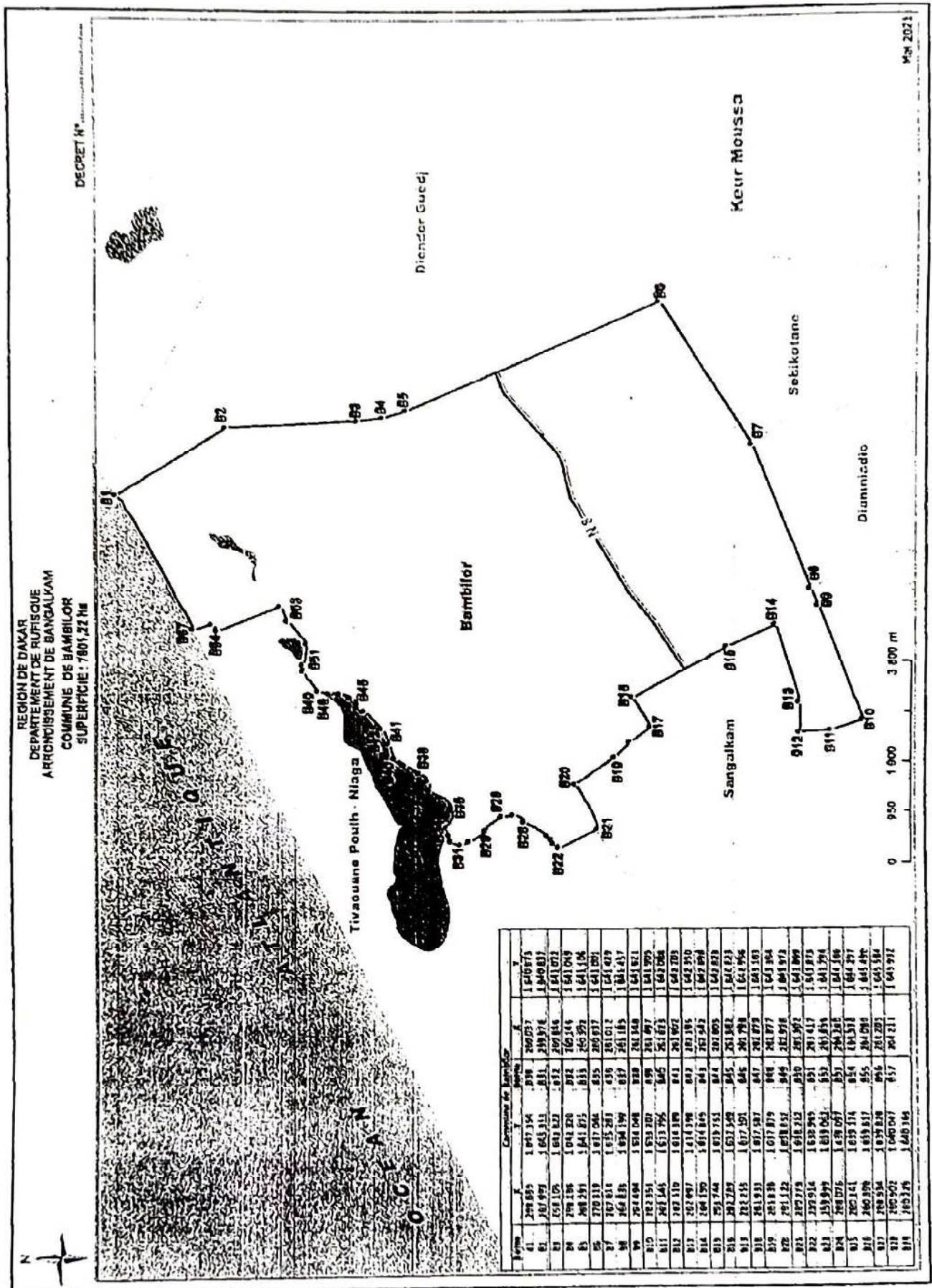
1. Commune de Wakhinane Nimzatt

IV. Département de Pikine

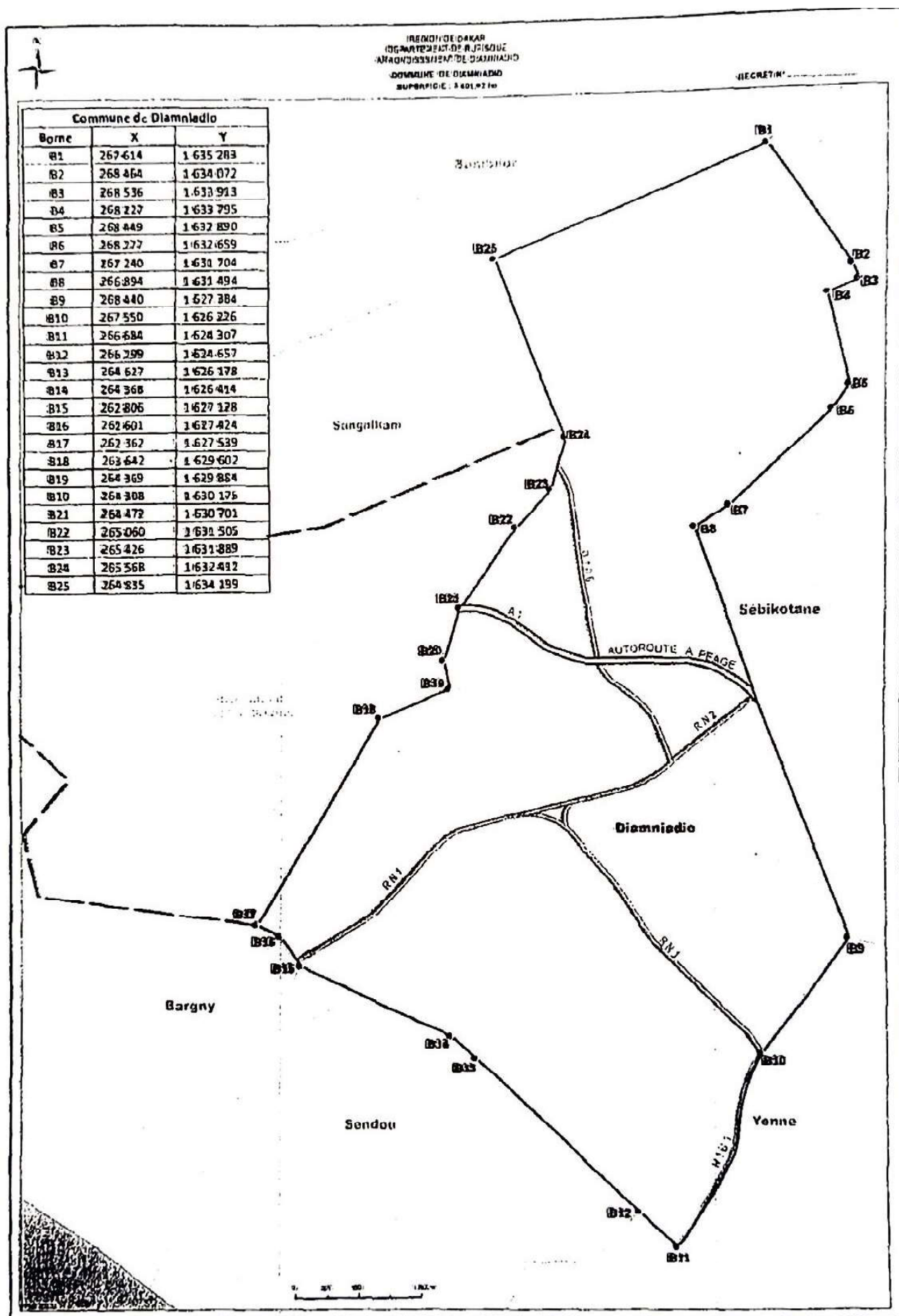
1. Commune de Djidah Thiaroye Kao

I. Département de Rufisque

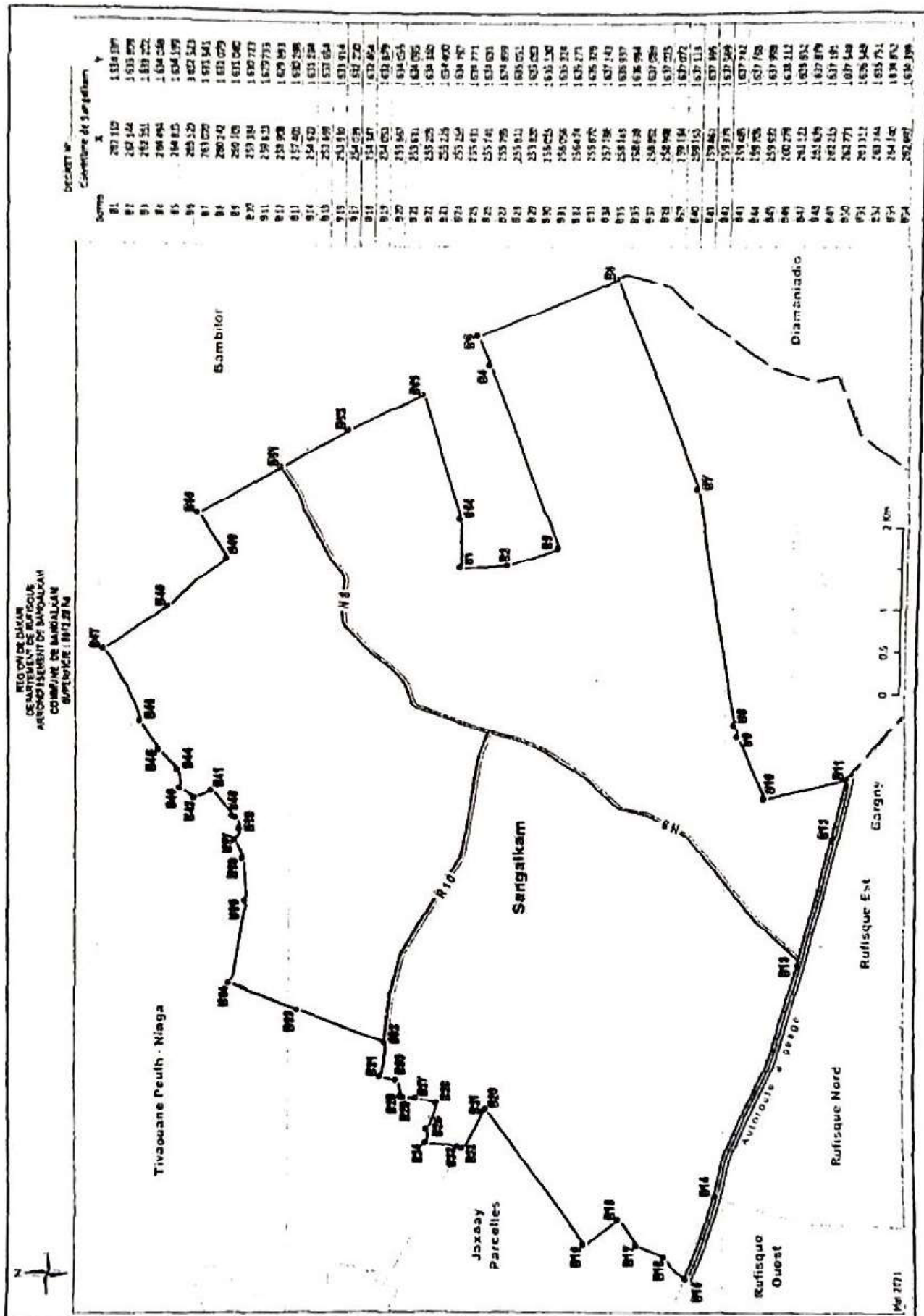
1. Commune de Bambilor



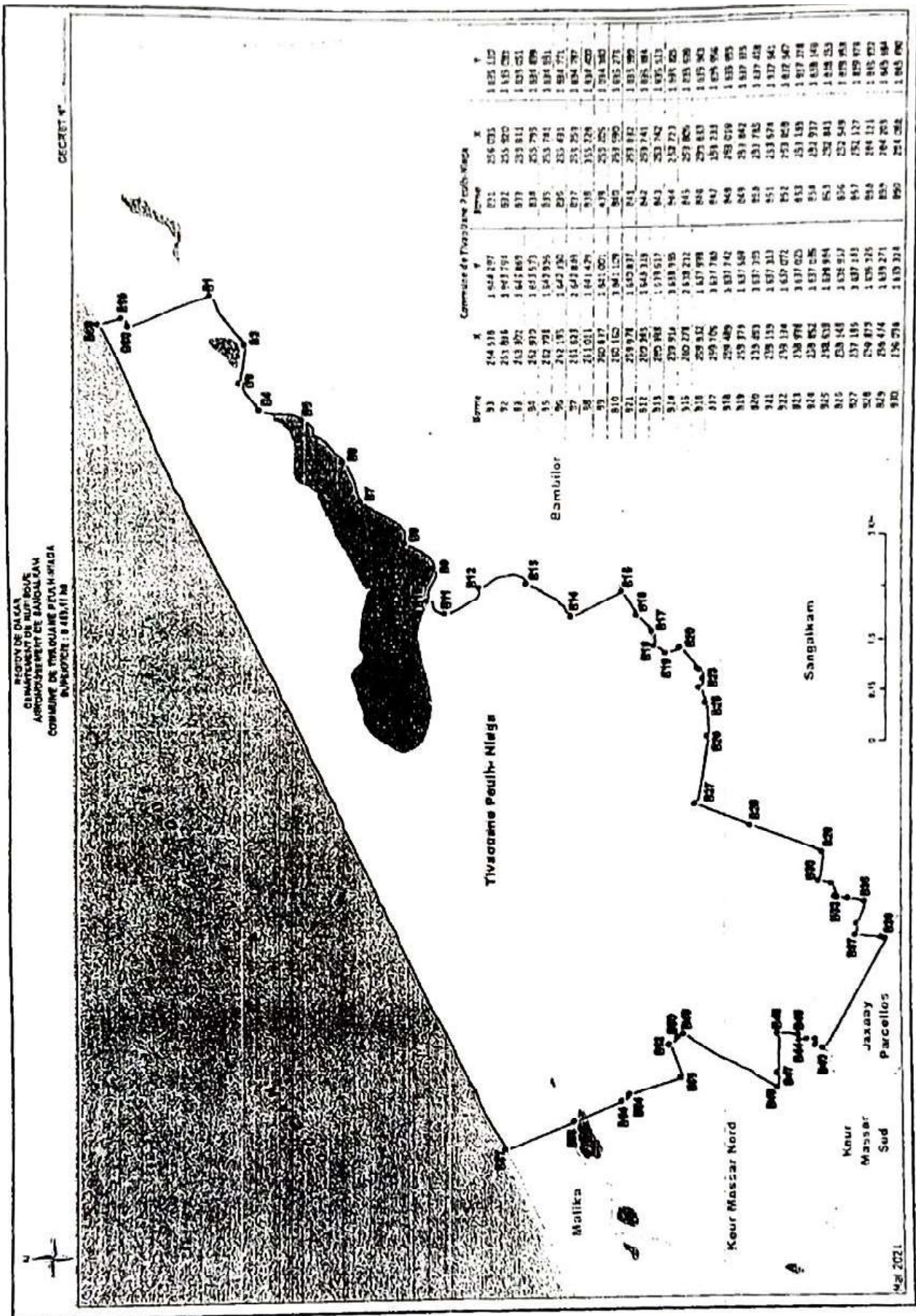
2. Commune de Diamniadio



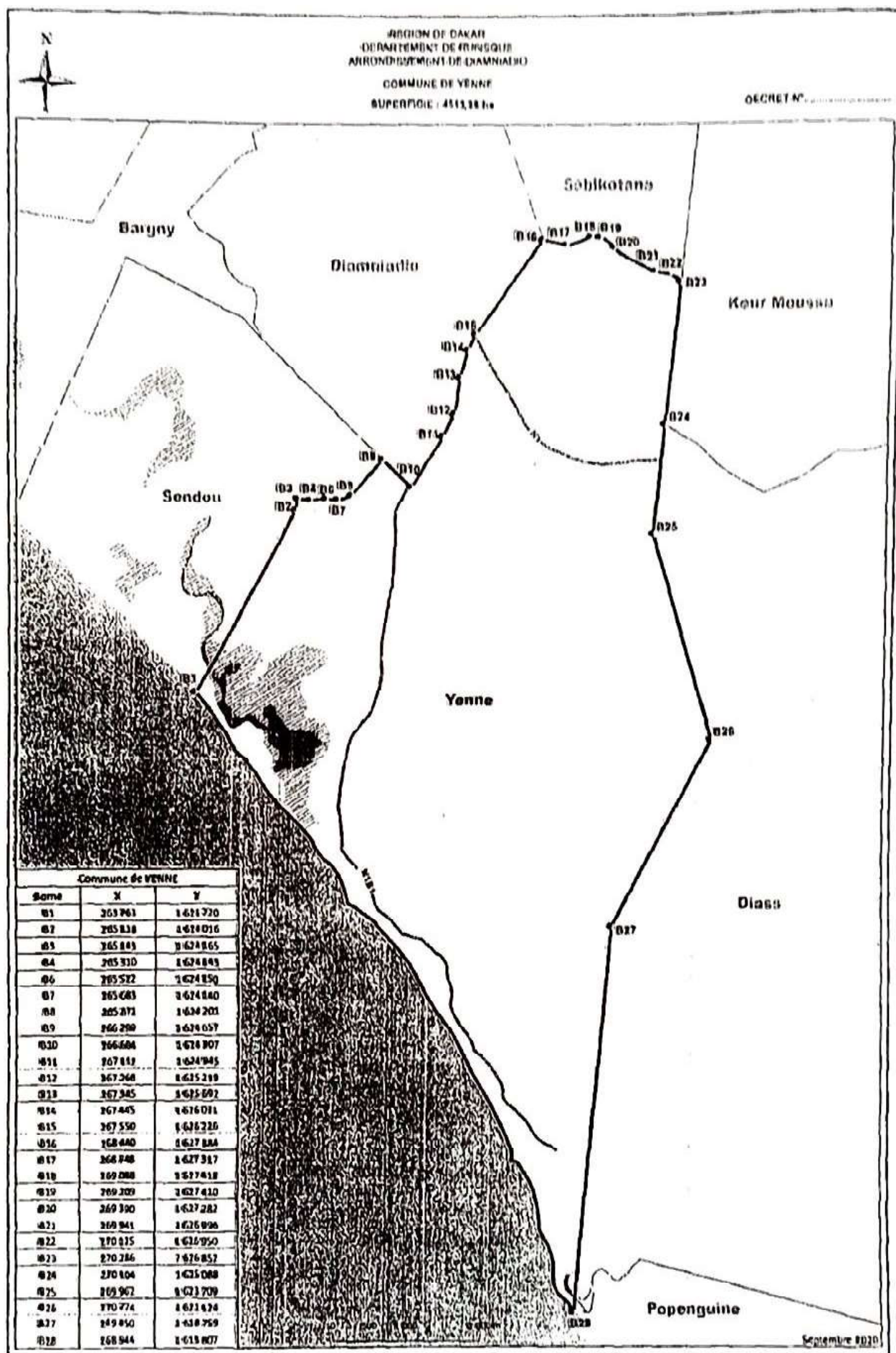
3. Commune de Sangalkam



4. Commune de Tivaouane Peulh Niaga

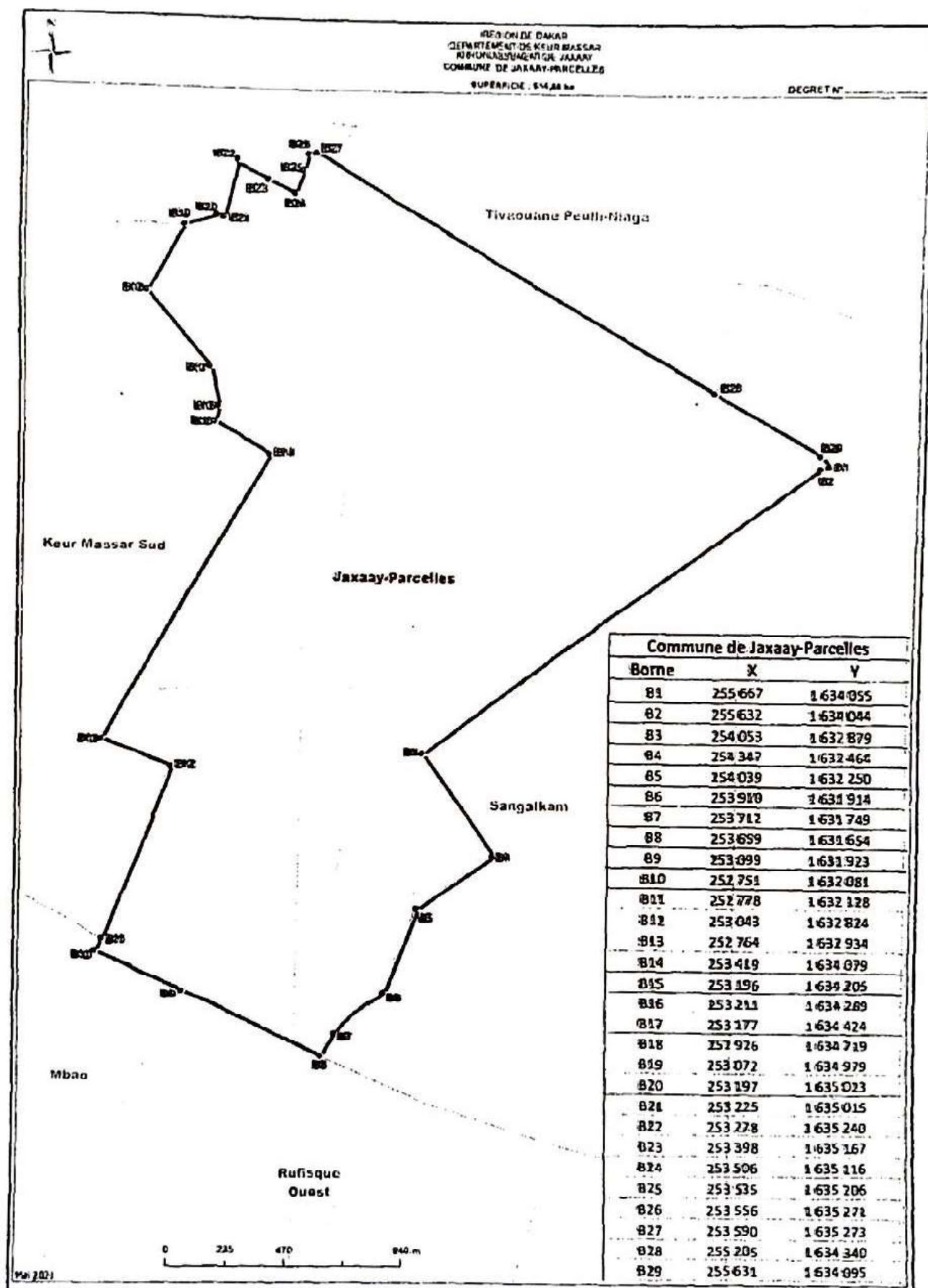


5. Commune de Yenne

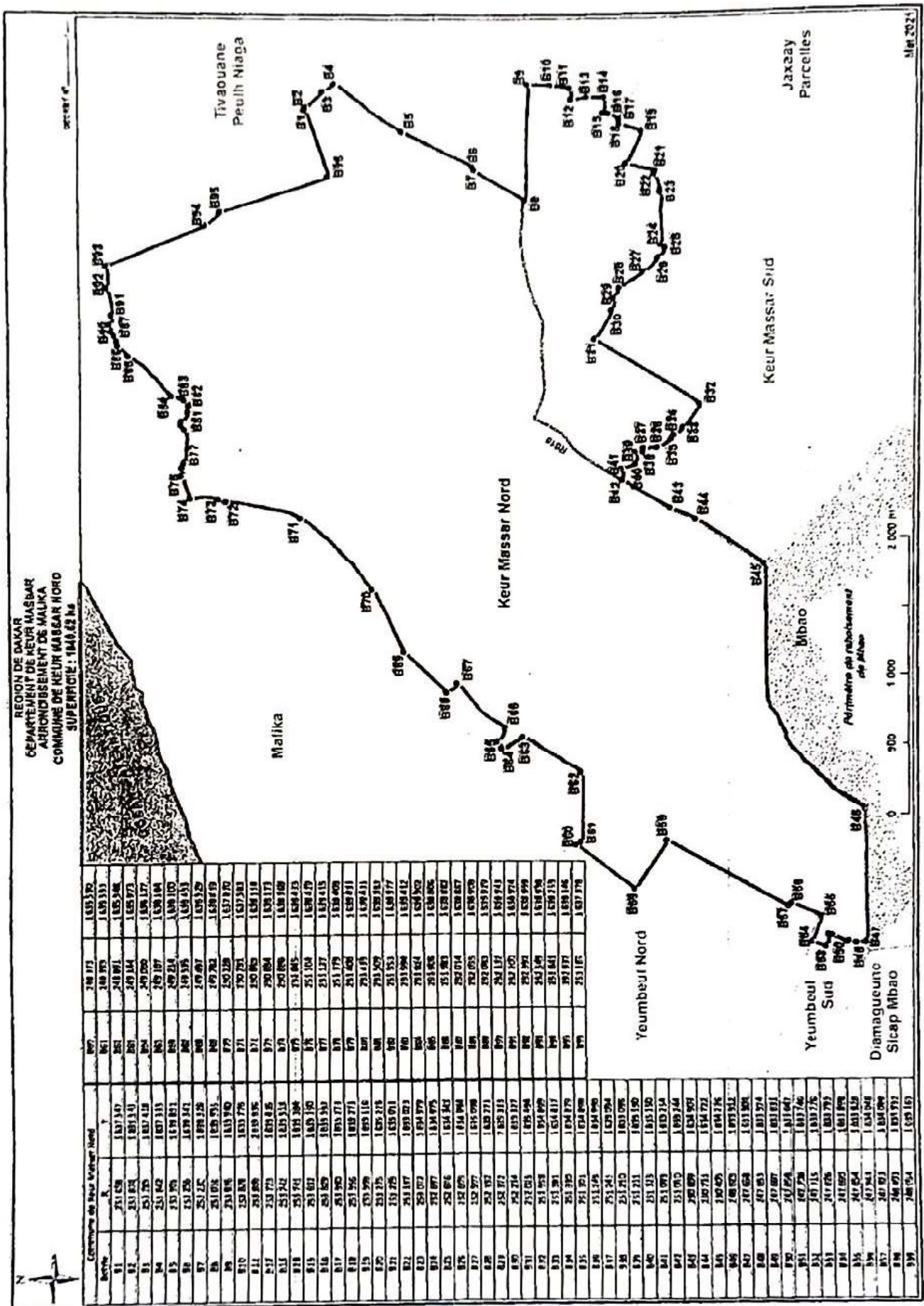


II. Département de Keur Massar

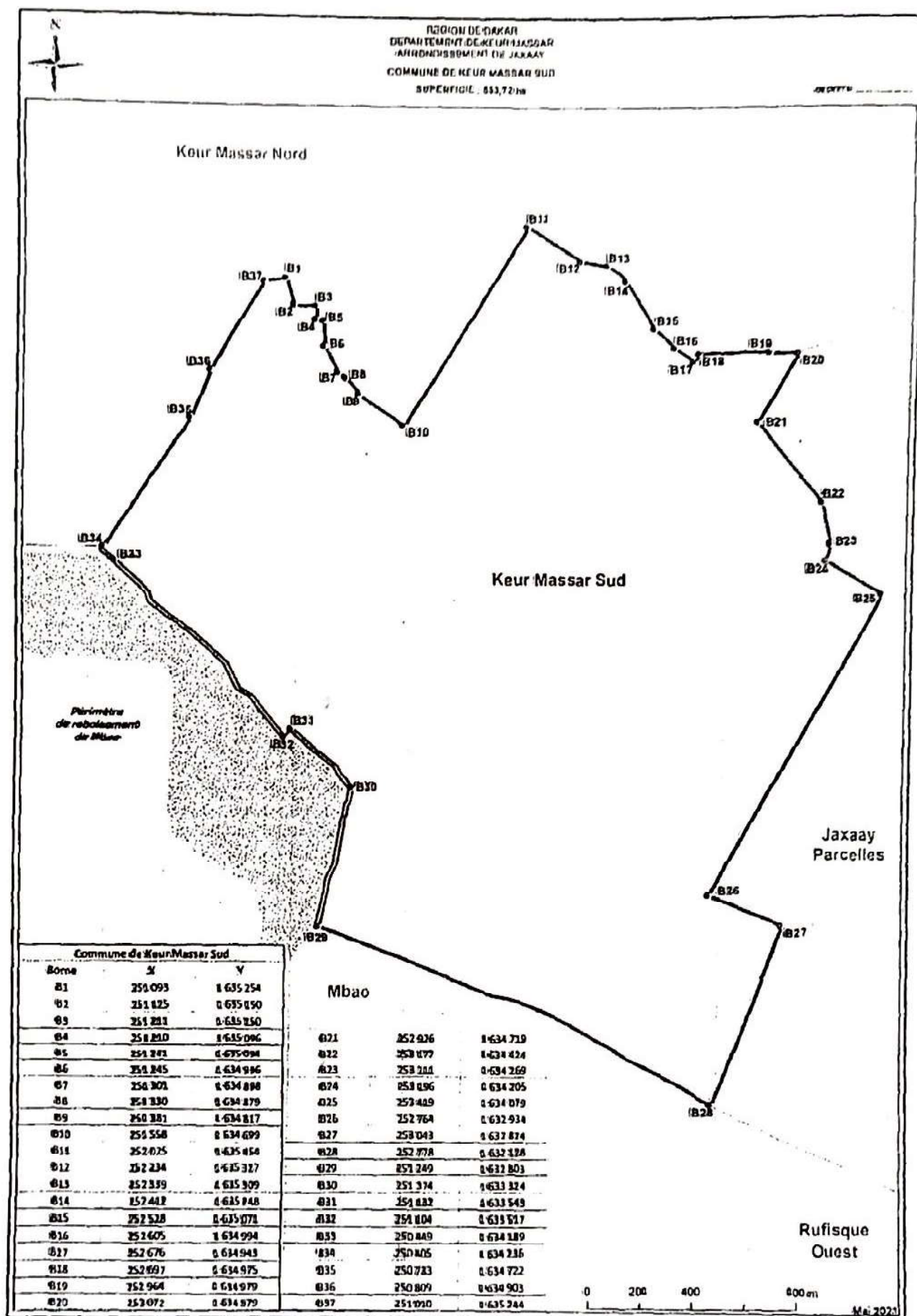
1. Commune de Jaxaay-Parcelles



2. Commune de Keur Massar Nord

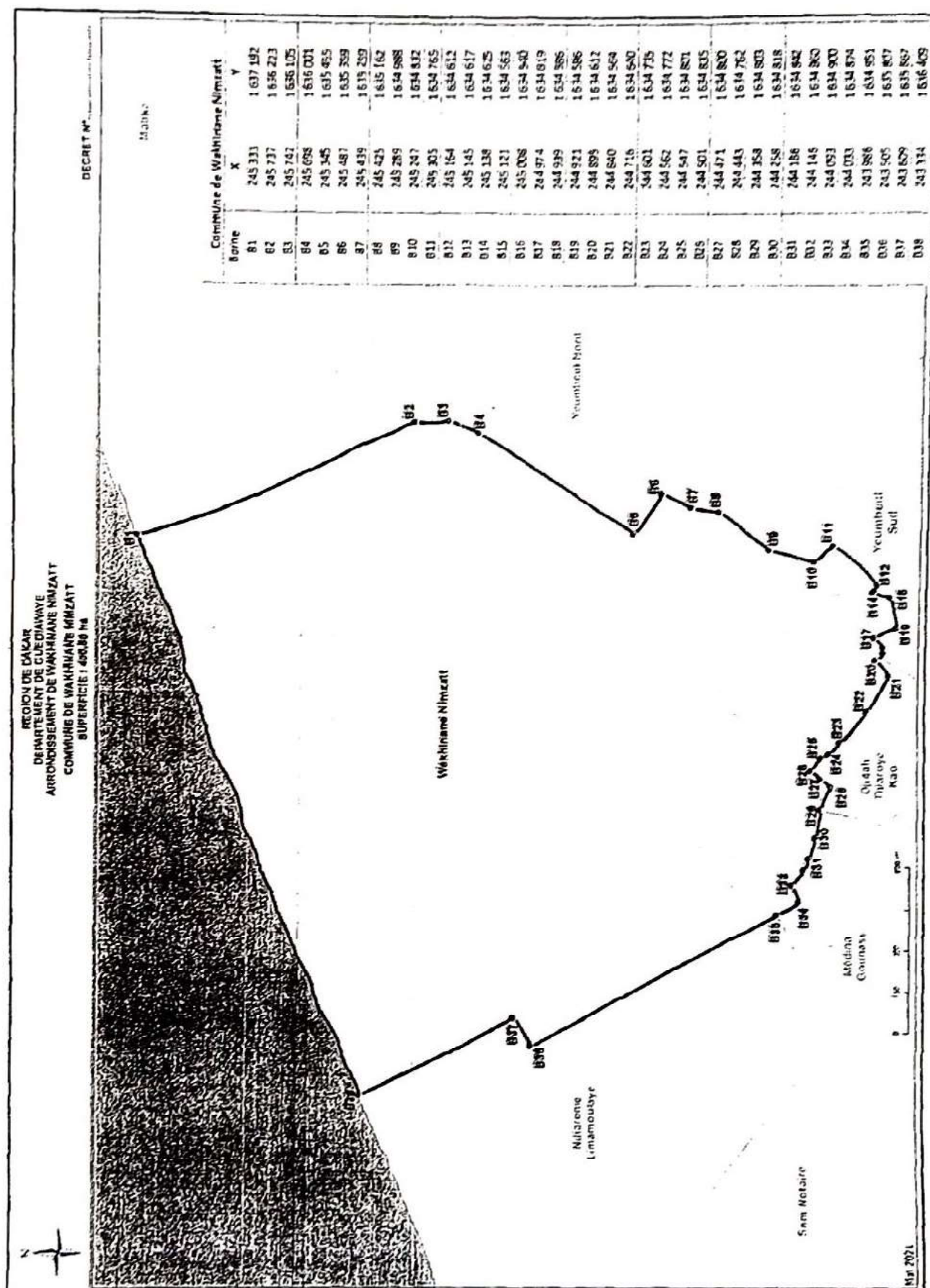


3. Commune de Keur Massar Sud



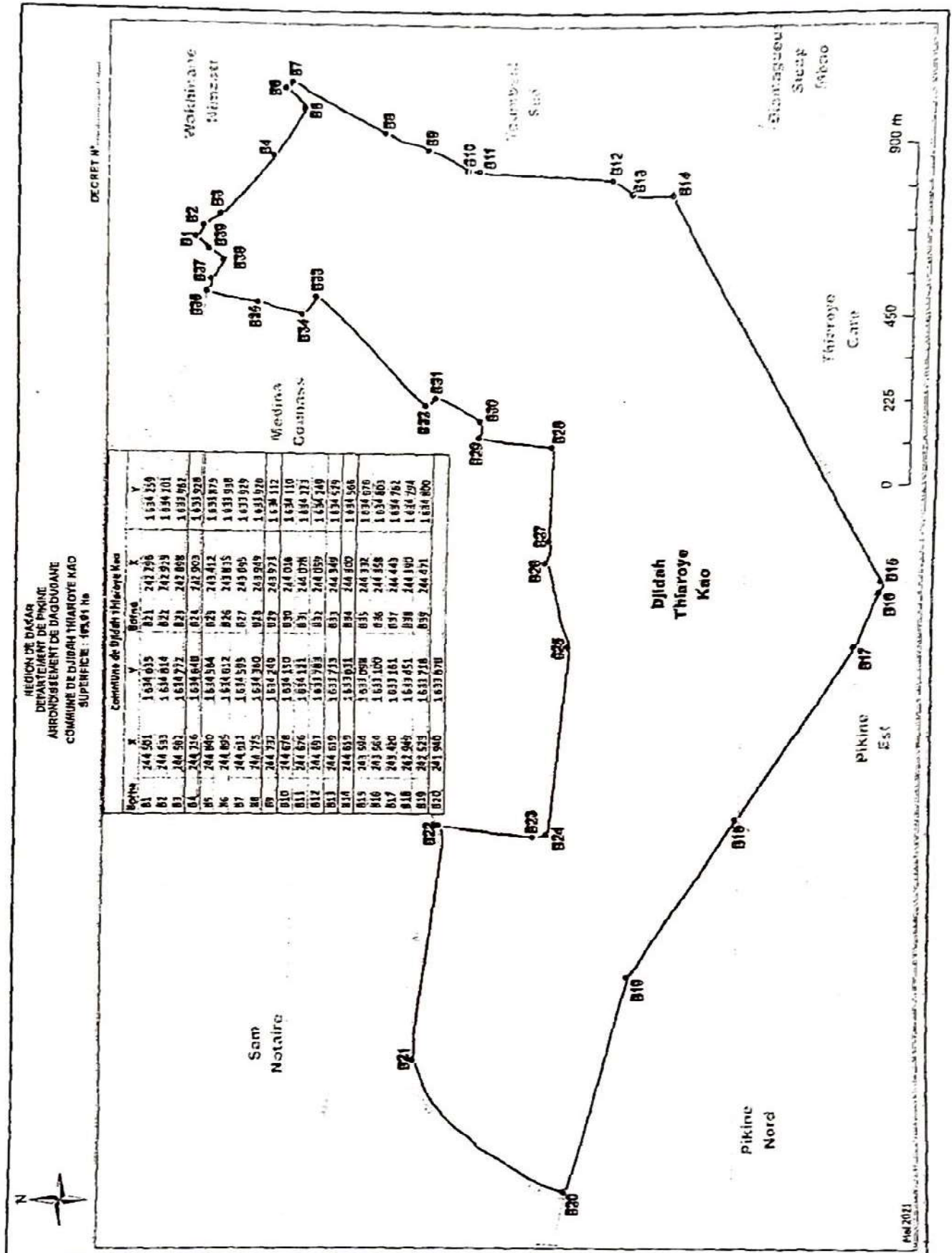
III. Département de Guédiawaye

1. Commune de Wakhinane Nimzatt



IV. Département de Pikine

1. Commune de Djidah Thiaroye Kao



ANNEXE N°2 du décret 2021-688 portant scission de la Commune de Keur Massar et fixant les limites territoriales de communes dans les départements de Keur Massar, Guédiawaye, Pikine et Rufisque

**ANNEXE N° 2 : LES COORDONNEES X
ET Y EN TRANSVERSE UNIVERSELLE DE
MERCATOR (UTM)**

I. Département de Rufisque

1. Commune de Bambilor
2. Commune de Diamniadio
3. Commune de Sangalkam
4. Commune de Tivaouane Peulh Niaga
5. Commune de Yenne

II Département de Keur Massar

1. Commune de Jaxaay-Parcelles Assainies
2. Commune de Keur Massar Nord
3. Commune de Keur Massar Sud

III. Département de Guédiawaye

1. Commune de Wakhinane Nimzatt

IV. Département de PIKINE

1. Commune de Djidah Thiaroye Kao

I. Département de Rufisque

1. Commune de Bambilor

[X:267992,7894-Y:1645312,9577]; [X:268104,9192-Y:1642821,8111]; [X:268165,9934-Y:1642325,8293]; [X:268292,9937-Y:1641874,9784]; [X:270319,0000-Y:1637044,0000]; [X:267614,4011-Y:1635282,5190]; [X:264834,5302-Y:1634198,5457]; [X:264494,3899-Y:1634047,9995]; [X:263784,4698-Y:1633767,1553]; [X:263022,4683-Y:1633472,1443]; [X:262824,0304-Y:1633404,6754]; [X:262714,2781-Y:1633342,4982]; [X:262351,4175-Y:1633202,2688]; [X:262144,1469-Y:1633809,4203]; [X:262110,2802-Y:1634365,3862]; [X:262690,5980-Y:1634397,8548]; [X:264140,2319-Y:1634851,5593]; [X:263916,3169-Y:1635359,6068]; [X:263912,6076-Y:1635368,0229]; [X:263876,6660-Y:1635449,5720]; [X:263743,6486-Y:1635751,3792]; [X:263420,3918-Y:1636348,5601]; [X:262771,0383-Y:1637548,1682]; [X:262214,6953-Y:1637191,1840]; [X:261932,7841-Y:1637587,3957]; [X:261637,5085-Y:1637879,4963]; [X:261448,3931-Y:1638183,7359]; [X:261121,7644-Y:1638652,0493]; [X:260987,6203-Y:1638559,9741]; [X:260819,3450-Y:1638473,4552]; [X:260712,1885-Y:1638395,6676]; [X:260464,5381-Y:1638282,9548]; [X:260277,5305-Y:1638212,4604]; [X:259914,0000-Y:1638965,0000]; [X:259936,0000-Y:1638972,0000]; [X:259945,0000-Y:1638975,0000]; [X:259957,0000-Y:1638981,0000]; [X:259967,0000-Y:1638989,0000]; [X:259975,0000-Y:1639001,0000]; [X:259977,0000-Y:1639011,0000]; [X:259978,0000-Y:1639038,0000]; [X:259981,0000-Y:1639045,0000]; [X:259987,0000-Y:1639053,0000]; [X:259999,0000-Y:1639062,0000]; [X:260033,0000-Y:1639074,0000]; [X:260066,0000-Y:1639090,0000]; [X:260076,0000-Y:1639097,0000]; [X:260088,0000-Y:1639111,0000]; [X:260095,0000-Y:1639138,0000]; [X:260102,0000-Y:1639149,0000]; [X:260111,0000-Y:1639157,0000]; [X:260141,0000-Y:1639174,0000]; [X:260154,0000-Y:1639187,0000]; [X:260165,0000-Y:1639200,0000]; [X:260180,0000-Y:1639223,0000]; [X:260209,0000-Y:1639282,0000]; [X:260260,0000-Y:1639372,0000]; [X:260320,0000-Y:1639468,0000]; [X:260332,0000-Y:1639492,0000]; [X:260353,0000-Y:1639542,0000]; [X:260383,0000-Y:1639597,0000]; [X:260398,0000-Y:1639617,0000]; [X:260414,0000-Y:1639632,0000]; [X:260427,0000-Y:1639639,0000]; [X:260457,0000-Y:1639653,0000]; [X:260470,0000-Y:1639661,0000]; [X:260480,0000-Y:1639673,0000]; [X:260490,0000-Y:1639689,0000]; [X:260516,0000-Y:1639748,0000]; [X:260525,0000-Y:1639770,0000]; [X:260532,0000-Y:1639800,0000]; [X:260534,0000-Y:1639828,0000]; [X:260531,0000-Y:1639857,0000]; [X:260515,0000-Y:1639933,0000]; [X:260509,0000-Y:1640021,0000]; [X:260502,0000-Y:1640047,0000]; [X:260491,0000-Y:1640078,0000]; [X:260476,0000-Y:1640107,0000]; [X:260453,0000-Y:1640144,0000]; [X:260391,0000-Y:1640228,0000]; [X:260380,0000-Y:1640248,0000]; [X:260359,0000-Y:1640298,0000]; [X:260345,0000-Y:1640319,0000]; [X:260332,0000-Y:1640329,0000]; [X:260319,0000-Y:1640336,0000]; [X:260304,0000-Y:1640340,0000]; [X:260275,0000-Y:1640342,0000]; [X:260274,3840-Y:1640342,1945]; [X:260256,0000-Y:1640348,0000]; [X:260240,0000-Y:1640354,0000]; [X:260225,0000-Y:1640363,0000]; [X:260209,0000-Y:1640375,0000]; [X:260190,0000-Y:1640396,0000]; [X:260181,0000-Y:1640413,0000]; [X:260156,0000-Y:1640466,0000]; [X:260099,0000-Y:1640561,0000]; [X:260037,0000-Y:1640673,0000]; [X:260032,0000-Y:1640685,0000]; [X:260014,0000-Y:1640725,0000]; [X:259989,0000-Y:1640790,0000]; [X:259982,0000-Y:1640814,0000]; [X:259978,0000-Y:1640837,0000]; [X:259977,0000-Y:1640860,0000]; [X:259978,0000-Y:1640885,0000]; [X:259982,0000-Y:1640907,0000]; [X:259994,0000-Y:1640944,0000]; [X:260015,0000-Y:1640983,0000]; [X:260020,0000-Y:1640993,0000]; [X:260036,0000-Y:1641014,0000]; [X:260046,0000-Y:1641022,0000]; [X:260059,0000-Y:1641030,0000]; [X:260073,0000-Y:1641034,0000]; [X:260104,0000-Y:1641040,0000]; [X:260133,0000-Y:1641042,0000]; [X:260146,0000-Y:1641049,0000]; [X:260153,0000-Y:1641057,0000]; [X:260156,0000-Y:1641066,0000]; [X:260160,0000-Y:1641109,0000]; [X:260220,0000-Y:1641113,0000]; [X:260243,0970-Y:1641113,0000]; [X:260252,0000-Y:1641113,0000]; [X:260277,0000-Y:1641111,0000]; [X:260302,0000-Y:1641106,0000]; [X:260327,8729-Y:1641096,1862]; [X:260331,0000-Y:1641095,0000]; [X:260368,0000-Y:1641077,0000]; [X:260441,6434-Y:1641034,3643]; [X:260482,0000-Y:1641011,0000]; [X:260506,0000-Y:1641000,0000]; [X:260530,0000-Y:1640993,0000]; [X:260564,0000-Y:1640990,0000]; [X:260598,0000-Y:1640992,0000]; [X:260637,0000-Y:1641001,0000]; [X:260662,0000-Y:1641009,0000]; [X:260676,7485-Y:1641015,2271]; [X:260707,0000-Y:1641028,0000]; [X:260750,0000-Y:1641052,0000]; [X:260785,0000-Y:1641077,0000]; [X:260800,0000-Y:1641090,0000]; [X:260823,0000-Y:1641113,0000]; [X:260853,0000-Y:1641154,0000]; [X:260872,0000-Y:1641186,0000]; [X:260948,0000-Y:1641333,0000]; [X:260971,0000-Y:1641375,0000]; [X:260993,0000-Y:1641408,0000]; [X:261011,0000-Y:1641429,0000]; [X:261027,0000-Y:1641438,0000]; [X:261050,0000-Y:1641444,0000]; [X:261079,0000-Y:1641445,0000]; [X:261144,0000-Y:1641445,0000]; [X:261161,0000-Y:1641447,0000]; [X:261176,0000-Y:1641452,0000]; [X:261185,0000-Y:1641457,0000]; [X:261194,0000-Y:1641463,0000]; [X:261230,0000-Y:1641492,0000]; [X:261263,0000-Y:1641516,0000]; [X:261281,0000-Y:1641531,0000]; [X:261300,0000-Y:1641551,0000]; [X:261325,0000-Y:1641584,0000]; [X:261348,0000-Y:1641621,0000]; [X:261370,0000-Y:1641663,0000]; [X:261497,0000-Y:1641905,0000]; [X:261540,0000-Y:1641979,0000]; [X:261562,0000-Y:1642014,0000]; [X:261586,0000-Y:1642046,0000]; [X:261623,0000-Y:1642088,0000]; [X:261660,0000-Y:1642119,0000]; [X:261681,0000-Y:1642132,0000]; [X:261707,0000-Y:1642146,0000]; [X:261761,0000-Y:1642167,0000]; [X:261902,0000-Y:1642203,0000]; [X:261940,0000-Y:1642217,0000]; [X:262032,0000-Y:1642262,0000]; [X:262081,0000-Y:1642282,0000]; [X:262102,0000-Y:1642292,0000]; [X:262136,0000-Y:1642311,0000]; [X:262195,0000-Y:1642350,0000]; [X:262206,0000-Y:1642359,0000]; [X:262286,0000-Y:1642435,0000]; [X:262340,0000-Y:1642498,0000]; [X:262365,0000-Y:1642518,0000]; [X:262402,0000-Y:1642556,0000]; [X:262480,0000-Y:1642628,0000]; [X:262519,0000-Y:1642668,0000]; [X:262542,0000-Y:1642698,0000]; [X:262542,4276-Y:1642698,7910]; [X:262562,0000-Y:1642735,0000]; [X:262574,0000-Y:1642768,0000]; [X:262576,0000-Y:1642782,0000]; [X:262576,0000-Y:1642794,0000]; [X:262605,0000-Y:1642823,0000]; [X:262647,0000-Y:1642831,0000]; [X:262671,0000-Y:1642818,0000]; [X:262682,0000-Y:1642823,0000]; [X:262700,0000-Y:1642834,0000]; [X:262729,0000-Y:1642861,0000]; [X:262759,0000-Y:1642896,0000]; [X:262798,0000-Y:1642956,0000]; [X:262829,0000-Y:1643012,0000]; [X:262853,0000-Y:1643069,0000]; [X:262869,0000-Y:1643114,0000]; [X:262879,0000-Y:1643163,0000]; [X:262881,0000-Y:1643195,0000]; [X:262885,0000-Y:1643276,0000]; [X:262882,0000-Y:1643334,0000]; [X:262879,0000-Y:1643358,0000]; [X:262877,0000-Y:1643364,0000]; [X:262904,0000-Y:1643518,0000]; [X:262930,0000-Y:1643573,0000]; [X:262969,0000-Y:1643627,0000]; [X:262993,8858-Y:1643650,0005]; [X:263035,0000-Y:1643688,0000]; [X:263114,0000-Y:1643755,0000]; [X:263160,0000-Y:1643797,0000]; [X:263189,0000-Y:1643819,0000]; [X:263216,0000-Y:1643836,0000]; [X:263265,0000-Y:1643858,0000]; [X:263302,0000-Y:1643869,0000]; [X:263348,0000-Y:1643876,0000]; [X:263382,0000-Y:1643878,0000]; [X:263417,0000-Y:1643875,0000]; [X:263535,0000-Y:1643847,0000]; [X:263593,0000-Y:1643826,0000]; [X:263759,0000-Y:1643815,0000]; [X:263818,0000-Y:1643800,0000]; [X:263836,0836-Y:1643793,9106]; [X:264011,5356-Y:1643960,6380]; [X:264259,5830-Y:1644165,6905]; [X:264355,4946-Y:1644221,9146]; [X:264537,8875-Y:1644297,3270]; [X:264350,1316-Y:1644823,1180]; [X:264222,5580-Y:1645125,6476]; [X:264159,9983-Y:1645275,2219]; [X:264080,1502-Y:1645490,2133]; [X:264204,8056-Y:1645583,7509]; [X:264111,2440-Y:1645931,8369]; [X:264157,0000-Y:1645954,0000]; [X:264287,0000-Y:1646013,0000]; [X:264351,0000-Y:1646045,0000]; [X:264436,0000-Y:1646094,0000]; [X:264581,0000-Y:1646192,0000]; [X:264654,0000-Y:1646235,0000]; [X:264732,0000-Y:1646273,0000]; [X:264909,0000-Y:1646349,0000]; [X:265094,0000-Y:1646441,0000]; [X:265326,0000-Y:1646564,0000]; [X:265611,0000-Y:1646721,0000]; [X:265678,0000-Y:1646756,0000]; [X:265807,0000-Y:1646819,0000]; [X:265910,0001-Y:1646877,0001]; [X:266010,0001-Y:1646940,0001]; [X:266065,0001-Y:1646973,0001]; [X:266104,0001-Y:1646992,0001]; [X:266144,5112-Y:1647009,4935]; [X:266192,0001-Y:1647030,0001]; [X:266249,0001-Y:1647059,0001]; [X:266285,0001-Y:1647083,0001]; [X:266367,0001-Y:1647151,0001]; [X:266409,0001-Y:1647180,0001]; [X:266446,0001-Y:1647197,0001]; [X:266527,0001-Y:1647225,0001]; [X:266561,0001-Y:1647243,0001]; [X:266590,0001-Y:1647267,0001]; [X:266627,0001-Y:1647308,0001]; [X:266643,0001-Y:1647324,0001]; [X:266666,0001-Y:1647341,0001]; [X:266689,0001-Y:1647354,0001]; [X:267992,7894-Y:1645312,9577];

2. Commune de Diamniadio

[X:266713,3828-Y:1624349,0949]; [X:266684,2097-Y:1624307,3962]; [X:266299,2428-Y:1624657,4398]; [X:264626,7210-Y:1626178,2341]; [X:264367,7300-Y:1626413,7300]; [X:263469,0272-Y:1626824,5073]; [X:263467,9410-Y:1626825,0038]; [X:263349,7969-Y:1626879,0049]; [X:262806,0919-Y:1627127,5206]; [X:262601,1099-Y:1627423,8433]; [X:262361,7000-Y:1627539,1300]; [X:262699,9447-Y:1628406,5674]; [X:263641,5800-Y:1629601,7900]; [X:264368,8718-Y:1629884,2872]; [X:264307,7044-Y:1630175,3469]; [X:264472,3114-Y:1630700,5459]; [X:264652,8899-Y:1630941,4275]; [X:265060,3490-Y:1631504,9911]; [X:265425,8000-Y:1631888,9900]; [X:265568,1300-Y:1632412,2000]; [X:265526,6161-Y:1632508,6289]; [X:265520,3463-Y:1632523,1925]; [X:265429,8439-Y:1632733,4126]; [X:264834,5302-Y:1634198,5457]; [X:267614,4011-Y:1635282,5190]; [X:268176,3512-Y:1634484,8500]; [X:268464,2184-Y:1634072,1391]; [X:268535,7266-Y:1633913,3183]; [X:268226,6927-Y:1633794,7847]; [X:268448,8108-Y:1632890,4812]; [X:268276,7167-Y:1632659,3275]; [X:267239,5479-Y:1631704,1797]; [X:266893,6415-Y:1631493,9407]; [X:267509,1865-Y:1629789,3179]; [X:267865,6808-Y:1628867,8645]; [X:268439,6101-Y:1627384,3935]; [X:267550,0099-Y:1626225,7330]; [X:267498,9098-Y:1626142,3335]; [X:267445,0001-Y:1626031,0001]; [X:267413,6409-Y:1625934,7937]; [X:267387,4471-Y:1625841,1310]; [X:267363,6345-Y:1625760,1084]; [X:267344,5845-Y:1625691,5039]; [X:267335,4564-Y:1625652,6150]; [X:267322,3595-Y:1625560,1430]; [X:267302,6107-Y:1625383,5899]; [X:267286,2438-Y:1625295,0299]; [X:267267,5906-Y:1625238,6736]; [X:267250,1281-Y:1625196,6048]; [X:267226,3155-Y:1625150,9640]; [X:267110,4278-Y:1624933,8730]; [X:267070,3433-Y:1624869,5791]; [X:266875,4773-Y:1624579,8598]; [X:266852,0616-Y:1624547,3160]; [X:266713,3828-Y:1624349,0949];

3. Commune de Sangalkam

[X:261932,7841-Y:1637587,3957]; [X:262214,6953-Y:1637191,1840]; [X:262771,0383-Y:1637548,1682]; [X:263420,3918-Y:1636348,5601]; [X:263743,6486-Y:1635751,3792]; [X:263876,6660-Y:1635449,5720]; [X:263912,6076-Y:1635368,0229]; [X:263916,3169-Y:1635359,6068]; [X:264140,2319-Y:1634851,5593]; [X:262696,5980-Y:1634397,8548]; [X:262110,2802-Y:1634389,3882]; [X:262144,1469-Y:1633809,4203]; [X:262351,4175-Y:1633202,2688]; [X:262714,2281-Y:1633342,4982]; [X:262824,0304-Y:1633404,6754]; [X:263022,4683-Y:1633472,1443]; [X:263784,4698-Y:1633767,1553]; [X:264494,3899-Y:1634047,9995]; [X:264834,5302-Y:1634198,5457]; [X:265429,8439-Y:1632733,4126]; [X:265520,3463-Y:1632523,1925]; [X:263069,6856-Y:1631541,4210]; [X:262411,5333-Y:1631444,1864]; [X:262037,1471-Y:1631383,3321]; [X:260621,6234-Y:1631147,8525]; [X:260242,2102-Y:1631078,5315]; [X:260106,0818-Y:1631040,4314]; [X:260006,8628-Y:1631000,7439]; [X:259384,4524-Y:1630722,5743]; [X:259622,9400-Y:1629733,4400]; [X:259467,7810-Y:1629750,8020]; [X:259320,9370-Y:1629784,9333]; [X:258908,2879-Y:1629892,8755]; [X:258865,4133-Y:1629904,1068]; [X:258832,1205-Y:1629912,6105]; [X:258776,9122-Y:1629927,3127]; [X:258230,1291-Y:1630072,9233]; [X:258166,7596-Y:1630039,7989]; [X:258101,8691-Y:1630107,0795]; [X:257885,6518-Y:1630166,0479]; [X:257454,0796-Y:1630283,7494]; [X:257403,3677-Y:1630297,5799]; [X:257401,3602-Y:1630298,1756]; [X:256754,2553-Y:1630490,1969]; [X:256508,7213-Y:1630561,1053]; [X:256309,4333-Y:1630617,0309]; [X:256145,7123-Y:1630680,6973]; [X:255758,3615-Y:1630868,0227]; [X:255529,7611-Y:1630982,3229]; [X:255333,2694-Y:1631068,5875]; [X:255269,4105-Y:1631096,6231]; [X:255167,8103-Y:1631141,0733]; [X:255072,5601-Y:1631177,0567]; [X:254956,1433-Y:1631210,9233]; [X:254736,0095-Y:1631261,7235]; [X:254621,5519-Y:1631294,4257]; [X:254528,5757-Y:1631320,9903]; [X:254469,8201-Y:1631339,9164]; [X:254088,3083-Y:1631462,8073]; [X:253839,4789-Y:1631573,6225]; [X:253744,6728-Y:1631615,8440]; [X:253702,1616-Y:1631634,7762]; [X:253675,7749-Y:1631646,5274]; [X:253671,7970-Y:1631648,2990]; [X:253658,6764-Y:1631654,1422]; [X:253670,8331-Y:1631680,2766]; [X:253682,2102-Y:1631702,2370]; [X:253693,8519-Y:1631722,8746]; [X:253711,7073-Y:1631748,5060]; [X:253716,9393-Y:1631756,3029]; [X:253731,2204-Y:1631775,6754]; [X:253750,4027-Y:1631797,5036]; [X:253776,1996-Y:1631822,9698]; [X:253804,3117-Y:1631846,1209]; [X:253836,3925-Y:1631867,9491]; [X:253876,4108-Y:1631891,1001]; [X:253909,8507-Y:1631914,3547]; [X:253919,6677-Y:1631939,3587]; [X:253922,8382-Y:1631947,4339]; [X:253977,0635-Y:1632085,5462]; [X:254014,9918-Y:1632182,1499]; [X:254022,0001-Y:1632200,0001]; [X:254032,0001-Y:1632221,0001]; [X:254039,2097-Y:1632249,8385]; [X:254092,3853-Y:1632285,3898]; [X:254347,4599-Y:1632464,0915]; [X:254053,4147-Y:1632878,9855]; [X:254552,2235-Y:1633249,9464]; [X:254569,3489-Y:1633265,4036]; [X:254623,5937-Y:1633305,3552]; [X:254743,1968-Y:1633388,6976]; [X:254755,2498-Y:1633398,0797]; [X:254785,0051-Y:1633421,2410]; [X:255002,5135-Y:1633578,6660]; [X:255084,2777-Y:1633639,5195]; [X:255135,3472-Y:1633675,5023]; [X:255176,3980-Y:1633710,0709]; [X:255378,6541-Y:1633858,8591]; [X:255534,2701-Y:1633973,3370]; [X:255632,0239-Y:1634043,5343]; [X:255667,2161-Y:1634055,1748]; [X:255631,3603-Y:1634095,0410]; [X:255240,8557-Y:1634319,8738]; [X:255205,3464-Y:1634340,3792]; [X:255226,2674-Y:1634400,3823]; [X:255258,5467-Y:1634786,6747]; [X:255408,3011-Y:1634776,0914]; [X:255430,5262-Y:1634771,3288]; [X:255741,1476-Y:1634651,2078]; [X:255753,3185-Y:1634697,7745]; [X:255795,1228-Y:1634899,3874]; [X:255811,2793-Y:1635050,5468]; [X:255819,6905-Y:1635083,0960]; [X:256015,3502-Y:1635129,5304]; [X:256056,3508-Y:1635324,1195]; [X:256137,5781-Y:1635313,7478]; [X:256473,6954-Y:1635271,0931]; [X:256868,9168-Y:1636323,9043]; [X:256869,7222-Y:1636326,0497]; [X:256886,4330-Y:1636370,5648]; [X:257045,5114-Y:1636794,7293]; [X:257112,9803-Y:1636970,9422]; [X:257182,3542-Y:1637143,5038]; [X:257185,5085-Y:1637142,8809]; [X:257304,9029-Y:1637103,7398]; [X:258148,3037-Y:1636956,8465]; [X:258637,9074-Y:1636984,0467]; [X:258862,3092-Y:1637086,0475]; [X:258998,3102-Y:1637024,8470]; [X:259134,3113-Y:1637072,4474]; [X:259154,7114-Y:1637113,2477]; [X:259460,7138-Y:1637364,8497]; [X:259379,1132-Y:1637568,8512]; [X:259485,1809-Y:1637742,3549]; [X:259500,4660-Y:1637744,1386]; [X:259571,3702-Y:1637752,4129]; [X:259706,2407-Y:1637768,1518]; [X:259905,0755-Y:1637977,7022]; [X:259931,6386-Y:1637997,9084]; [X:259951,5099-Y:1638013,0242]; [X:259988,7479-Y:1638041,5002]; [X:260018,9788-Y:1638064,6180]; [X:260091,6071-Y:1638113,8306]; [X:260186,4604-Y:1638173,3620]; [X:260226,1170-Y:1638193,0795]; [X:260277,5305-Y:1638212,4604]; [X:260404,5381-Y:1638282,9546]; [X:260712,1885-Y:1638395,6676]; [X:260819,3450-Y:1638473,4552]; [X:260987,6203-Y:1638559,9741]; [X:261121,7644-Y:1638652,0493]; [X:261448,3931-Y:1638183,7359]; [X:261637,5085-Y:1637879,4963]; [X:261932,7841-Y:1637587,3957];

4. Commune de Tivaouane Peulh Niaga

[X:264011,5356-Y:1643960,6380]; [X:263836,0836-Y:1643793,9106]; [X:263818,0000-Y:1643800,0000]; [X:263759,0000-Y:1643815,0000]; [X:263693,0000-Y:1643826,0000]; [X:263535,0000-Y:1643847,0000]; [X:263417,0000-Y:1643875,0000]; [X:263382,0000-Y:1643878,0000]; [X:263348,0000-Y:1643876,0000]; [X:263302,0000-Y:1643869,0000]; [X:263265,0000-Y:1643858,0000]; [X:263216,0000-Y:1643836,0000]; [X:263189,0000-Y:1643819,0000]; [X:263160,0000-Y:1643800,0000]; [X:263114,0000-Y:1643755,0000]; [X:263035,0000-Y:1643688,0000]; [X:262993,8858-Y:1643650,0005]; [X:262969,0000-Y:1643627,0000]; [X:262930,0000-Y:1643573,0000]; [X:262904,0000-Y:1643518,0000]; [X:262877,0000-Y:1643364,0000]; [X:262879,0000-Y:1643358,0000]; [X:262882,0000-Y:1643334,0000]; [X:262885,0000-Y:1643276,0000]; [X:262885,0000-Y:1643237,0000]; [X:262881,0000-Y:1643195,0000]; [X:262879,0000-Y:1643163,0000]; [X:262869,0000-Y:1643114,0000]; [X:262853,0000-Y:1643069,0000]; [X:262829,0000-Y:1643012,0000]; [X:262798,0000-Y:1642956,0000]; [X:262759,0000-Y:1642896,0000]; [X:262729,0000-Y:1642861,0000]; [X:262700,0000-Y:1642834,0000]; [X:262682,0000-Y:1642823,0000]; [X:262671,0000-Y:1642818,0000]; [X:262647,0000-Y:1642831,0000]; [X:262605,0000-Y:1642823,0000]; [X:262576,0000-Y:1642794,0000]; [X:262576,0000-Y:1642782,0000]; [X:262574,0000-Y:1642768,0000]; [X:262562,0000-Y:1642735,0000]; [X:262542,4276-Y:1642698,7910]; [X:262542,0000-Y:1642698,0000]; [X:262519,0000-Y:1642668,0000]; [X:262480,0000-Y:1642628,0000]; [X:262402,0000-Y:1642556,0000]; [X:262365,0000-Y:1642518,0000]; [X:262340,0000-Y:1642498,0000]; [X:262286,0000-Y:1642435,0000]; [X:262206,0000-Y:1642359,0000]; [X:262195,0000-Y:1642350,0000]; [X:262136,0000-Y:1642311,0000]; [X:262102,0000-Y:1642292,0000]; [X:262081,0000-Y:1642282,0000]; [X:262032,0000-Y:1642262,0000]; [X:261940,0000-Y:1642217,0000]; [X:261902,0000-Y:1642203,0000]; [X:261761,0000-Y:1642167,0000]; [X:261707,0000-Y:1642146,0000]; [X:261681,0000-Y:1642132,0000]; [X:261660,0000-Y:1642119,0000]; [X:261623,0000-Y:1642088,0000]; [X:261586,0000-Y:1642046,0000]; [X:261562,0000-Y:1642014,0000]; [X:261540,0000-Y:1641979,0000]; [X:261497,0000-Y:1641905,0000]; [X:261370,0000-Y:1641663,0000]; [X:261348,0000-Y:1641621,0000]; [X:261325,0000-Y:1641584,0000]; [X:261300,0000-Y:1641551,0000]; [X:261281,0000-Y:1641531,0000]; [X:261263,0000-Y:1641516,0000]; [X:261230,0000-Y:1641492,0000]; [X:261194,0000-Y:1641463,0000]; [X:261185,0000-Y:1641457,0000]; [X:261176,0000-Y:1641452,0000]; [X:261161,0000-Y:1641447,0000]; [X:261144,0000-Y:1641445,0000]; [X:261079,0000-Y:1641445,0000]; [X:261050,0000-Y:1641444,0000]; [X:261027,0000-Y:1641438,0000]; [X:261011,0000-Y:1641429,0000]; [X:260993,0000-Y:1641408,0000]; [X:260971,0000-Y:1641375,0000]; [X:260948,0000-Y:1641333,0000]; [X:260872,0000-Y:1641186,0000]; [X:260853,0000-Y:1641154,0000]; [X:260823,0000-Y:1641113,0000]; [X:260800,0000-Y:1641090,0000]; [X:260785,0000-Y:1641077,0000]; [X:260750,0000-Y:1641052,0000]; [X:260707,0000-Y:1641028,0000]; [X:260676,7485-Y:1641015,2271]; [X:260662,0000-Y:1641009,0000]; [X:260637,0000-Y:1641001,0000]; [X:260598,0000-Y:1640992,0000]; [X:260564,0000-Y:1640990,0000]; [X:260530,0000-Y:1640993,0000]; [X:260506,0000-Y:1641000,0000]; [X:260482,0000-Y:1641011,0000]; [X:260441,6434-Y:1641034,3643]; [X:260368,0000-Y:1641077,0000]; [X:260331,0000-Y:1641095,0000]; [X:260327,8729-Y:1641096,1862]; [X:260302,0000-Y:1641106,0000]; [X:260277,0000-Y:1641111,0000]; [X:260252,0000-Y:1641113,0000]; [X:260243,0970-Y:1641113,0000]; [X:260220,0000-Y:1641113,0000]; [X:260160,0000-Y:1641109,0000]; [X:260156,0000-Y:1641066,0000]; [X:260153,0000-Y:1641057,0000]; [X:260146,0000-Y:1641049,0000]; [X:260133,0000-Y:1641042,0000]; [X:260104,0000-Y:1641040,0000]; [X:260073,0000-Y:1641034,0000]; [X:260059,0000-Y:1641030,0000]; [X:260046,0000-Y:1641022,0000]; [X:260036,0000-Y:1641014,0000]; [X:260020,0000-Y:1640993,0000]; [X:260015,0000-Y:1640983,0000]; [X:259994,0000-Y:1640944,0000]; [X:259982,0000-Y:1640907,0000]; [X:259978,0000-Y:1640885,0000]; [X:259977,0000-Y:1640860,0000]; [X:259978,0000-Y:1640837,0000]; [X:259982,0000-Y:1640814,0000]; [X:259989,0000-Y:1640790,0000]; [X:260014,0000-Y:1640725,0000]; [X:260032,0000-Y:1640685,0000]; [X:260037,0000-Y:1640673,0000]; [X:260099,0000-Y:1640561,0000]; [X:260156,0000-Y:1640466,0000]; [X:260181,0000-Y:1640413,0000]; [X:260190,0000-Y:1640396,0000]; [X:260209,0000-Y:1640375,0000]; [X:260225,0000-Y:1640363,0000]; [X:260240,0000-Y:1640354,0000]; [X:260256,0000-Y:1640348,0000]; [X:260274,3840-Y:1640342,1945]; [X:260275,0000-Y:1640342,0000]; [X:260304,0000-Y:1640340,0000]; [X:260319,0000-Y:1640336,0000]; [X:260332,0000-Y:1640329,0000]; [X:260345,0000-Y:1640319,0000]; [X:260359,0000-Y:1640298,0000]; [X:260380,0000-Y:1640248,0000]; [X:260391,0000-Y:1640228,0000]; [X:260453,0000-Y:1640144,0000]; [X:260476,0000-Y:1640107,0000]; [X:260491,0000-Y:1640078,0000]; [X:260502,0000-Y:1640047,0000]; [X:260509,0000-Y:1640021,0000]; [X:260515,0000-Y:1639933,0000]; [X:260531,0000-Y:1639857,0000]; [X:260534,0000-Y:1639828,0000]; [X:260537,0000-Y:1639800,0000]; [X:260525,0000-Y:1639770,0000]; [X:260516,0000-Y:1639748,0000]; [X:260490,0000-Y:1639689,0000]; [X:260480,0000-Y:1639673,0000]; [X:260470,0000-Y:1639661,0000]; [X:260457,0000-Y:1639653,0000]; [X:260427,0000-Y:1639639,0000]; [X:260414,0000-Y:1639632,0000]; [X:260398,0000-Y:1639617,0000]; [X:260383,0000-Y:1639597,0000]; [X:260353,0000-Y:1639542,0000]; [X:260332,0000-Y:1639492,0000]; [X:260320,0000-Y:1639468,0000]; [X:260260,0000-Y:1639372,0000]; [X:260209,0000-Y:1639282,0000]; [X:260180,0000-Y:1639223,0000]; [X:260165,0000-Y:1639200,0000]; [X:260154,0000-Y:1639187,0000]; [X:260141,0000-Y:1639174,0000]; [X:260111,0000-Y:1639157,0000]; [X:260102,0000-Y:1639149,0000]; [X:260095,0000-Y:1639138,0000]; [X:260088,0000-Y:1639111,0000]; [X:260076,0000-Y:1639097,0000]; [X:260066,0000-Y:1639090,0000]; [X:260033,0000-Y:1639074,0000]; [X:259999,0000-Y:1639062,0000]; [X:259987,0000-Y:1639053,0000]; [X:259981,0000-Y:1639045,0000]; [X:259978,0000-Y:1639038,0000]; [X:259977,0000-Y:1639011,0000]; [X:259975,0000-Y:1639001,0000]; [X:259967,0000-Y:1638989,0000]; [X:259957,0000-Y:1638981,0000]; [X:259945,0000-Y:1638975,0000]; [X:259936,0000-Y:1638972,0000]; [X:259914,0000-Y:1638965,0000]; [X:260277,5305-Y:1638712,4604]; [X:260226,1170-Y:1638193,0795]; [X:260186,4604-Y:1638173,3620]; [X:260091,6071-Y:1638113,8306]; [X:260018,9788-Y:1638064,6180]; [X:259988,7479-Y:1638041,5002]; [X:259951,5099-Y:1638013,0242]; [X:259931,6386-Y:1637997,9084]; [X:259905,0755-Y:1637977,7022]; [X:259706,2407-Y:1637768,1518]; [X:259571,3702-Y:1637752,4129]; [X:259500,4660-Y:1637744,1386]; [X:259485,1809-Y:1637742,3549]; [X:259379,1132-Y:1637568,8512]; [X:259460,7138-Y:1637364,8497]; [X:259154,7114-Y:1637113,2477]; [X:259134,3113-Y:1637072,4474]; [X:258998,3102-Y:1637024,8470]; [X:258862,3092-Y:1637086,0475]; [X:258637,9074-Y:1636984,0467]; [X:258148,3037-Y:1636986,8465]; [X:257304,9029-Y:1637103,7398]; [X:257185,5085-Y:1637142,8809]; [X:257182,3542-Y:1637143,5038]; [X:257112,9803-Y:1636970,9422]; [X:257045,5114-Y:1636794,7293]; [X:256886,4330-Y:1636370,5648]; [X:256869,7222-Y:1636326,0497]; [X:256868,9168-Y:1636323,9043]; [X:256473,6954-Y:1635271,0931]; [X:256137,5781-Y:1635313,7478]; [X:256056,3508-Y:1635324,1195]; [X:256015,3502-Y:1635129,5304]; [X:255819,6905-Y:1635083,0960]; [X:255811,2793-Y:1635050,5468]; [X:255795,1228-Y:1634899,3874]; [X:255753,3185-Y:1634697,7745]; [X:255741,1476-Y:1634651,2078]; [X:255430,5262-Y:1634771,3288]; [X:255408,3011-Y:1634776,0914]; [X:255258,5467-Y:1634786,6747]; [X:255226,2674-Y:1634400,3823]; [X:255205,3464-Y:1634340,3792]; [X:255389,8524-Y:1635273,2709]; [X:253629,0049-Y:1635353,4467]; [X:253632,0366-Y:1635389,6341]; [X:253740,7867-Y:1635384,2952]; [X:253741,8451-Y:1635513,4122]; [X:253723,3030-Y:1635625,3840]; [X:253806,2765-Y:1635635,9674]; [X:253821,8826-Y:1635771,3550]; [X:253828,4972-Y:1635775,8529]; [X:253835,8471-Y:1635940,4935]; [X:253789,6199-Y:1635942,7138]; [X:253673,2030-Y:1635948,9580]; [X:253552,9761-Y:1635956,3663]; [X:253486,5126-Y:1635958,2713]; [X:253376,6574-Y:1635957,8480]; [X:253233,3035-Y:1635956,3122]; [X:253083,9600-Y:1635956,3076]; [X:253030,3817-Y:1635954,7201]; [X:253015,6930-Y:1635954,7201]; [X:253075,9980-Y:1636062,1147]; [X:253131,5492-Y:1636161,0433]; [X:253169,5428-Y:1636228,7044]; [X:253186,7400-Y:1636259,3300]; [X:253211,1543-Y:1636302,8084]; [X:253220,4147-Y:1636316,6991]; [X:253230,3366-Y:1636325,9595]; [X:253245,5502-Y:1636335,5507]; [X:253251,3599-Y:1636339,2478]; [X:253256,4643-Y:1636342,4960]; [X:253264,0711-Y:1636353,4101]; [X:253282,9227-Y:1636389,7904]; [X:253301,4435-Y:1636433,4467]; [X:253342,3879-Y:1636527,5063]; [X:253377,6977-Y:1636595,6697]; [X:253418,4557-Y:1636674,3503]; [X:253432,4503-Y:1636707,5874]; [X:253434,3308-Y:1636712,0535]; [X:253452,1902-Y:1636754,3869]; [X:253477,3257-Y:1636806,6422]; [X:253501,1382-Y:1636851,6215]; [X:253581,1748-Y:1636984,5749]; [X:253618,2166-Y:1637044,7677]; [X:253640,0447-Y:1637077,1792]; [X:253704,8678-Y:1637161,1846]; [X:253790,8575-Y:1637272,9713]; [X:253842,4514-Y:1637335,1485];

Annexe 2 : Décret portant scission de la Commune de Keur Massar et fixant les limites territoriales de communes dans les départements de Keur Massar, Guidimawye, Pâine et Rufisque

[X:253784,9044-Y:1637417,8310]; [X:253727,7984-Y:1637483,9879]; [X:253674,3524-Y:1637540,6089]; [X:253657,9482-Y:1637546,9589]; [X:253184,8723-Y:1637377,6252]; [X:253172,1723-Y:1637412,5503]; [X:253096,7659-Y:1637647,5008]; [X:252949,9218-Y:1638107,0829]; [X:252936,8318-Y:1638146,0385]; [X:252933,4785-Y:1638149,8760]; [X:252840,7878-Y:1638254,5179]; [X:252549,3500-Y:1638958,0470]; [X:252126,9072-Y:1639977,8216]; [X:252126,8948-Y:1639977,8473]; [X:252182,0000-Y:1640011,0000]; [X:252534,0000-Y:1640231,0000]; [X:252628,0000-Y:1640286,0000]; [X:252695,0000-Y:1640321,0000]; [X:252794,0000-Y:1640368,0000]; [X:252839,0000-Y:1640386,0000]; [X:252944,0000-Y:1640421,0000]; [X:252991,0000-Y:1640441,0000]; [X:253046,0000-Y:1640471,0000]; [X:253117,0000-Y:1640520,0000]; [X:253156,0000-Y:1640544,0000]; [X:253192,0000-Y:1640563,0000]; [X:253300,0000-Y:1640613,0000]; [X:253452,0000-Y:1640696,0000]; [X:253524,0000-Y:1640729,0000]; [X:253691,0000-Y:1640796,0000]; [X:253791,0000-Y:1640842,0000]; [X:253873,0000-Y:1640881,0000]; [X:253988,0000-Y:1640941,0000]; [X:254202,0000-Y:1641072,0000]; [X:254289,0000-Y:1641120,0000]; [X:254393,0000-Y:1641171,0000]; [X:254688,0000-Y:1641305,0000]; [X:254866,0000-Y:1641388,0000]; [X:254951,0000-Y:1641431,0000]; [X:255100,0000-Y:1641513,0000]; [X:255165,0000-Y:1641543,0000]; [X:255197,0000-Y:1641554,0000]; [X:255327,0000-Y:1641597,0000]; [X:255388,0000-Y:1641623,0000]; [X:255433,0000-Y:1641648,0000]; [X:255505,0000-Y:1641701,0000]; [X:255545,0000-Y:1641725,0000]; [X:255593,0000-Y:1641747,0000]; [X:255675,0000-Y:1641775,0000]; [X:255711,0000-Y:1641797,0000]; [X:255740,0000-Y:1641812,0000]; [X:255778,0000-Y:1641845,0000]; [X:255791,0000-Y:1641853,0000]; [X:255820,0000-Y:1641866,0000]; [X:255943,0000-Y:1641914,0000]; [X:256070,0000-Y:1641970,0000]; [X:256186,0000-Y:1642026,0000]; [X:256270,0000-Y:1642069,0000]; [X:256430,0000-Y:1642156,0000]; [X:256572,0000-Y:1642230,0000]; [X:256770,0000-Y:1642329,0000]; [X:256855,0000-Y:1642379,0000]; [X:256878,0000-Y:1642389,0000]; [X:256898,0000-Y:1642395,0000]; [X:256916,0000-Y:1642398,0000]; [X:256956,0000-Y:1642400,0000]; [X:256976,0000-Y:1642405,0000]; [X:256988,0000-Y:1642411,0000]; [X:257047,0000-Y:1642449,0000]; [X:257082,0000-Y:1642467,0000]; [X:257118,0000-Y:1642482,0000]; [X:257196,0000-Y:1642507,0000]; [X:257223,0000-Y:1642519,0000]; [X:257261,0000-Y:1642541,0000]; [X:257333,0000-Y:1642597,0000]; [X:257369,0000-Y:1642620,0000]; [X:257430,0000-Y:1642650,0000]; [X:257549,0000-Y:1642697,0000]; [X:257607,0000-Y:1642723,0000]; [X:257668,0000-Y:1642757,0000]; [X:257782,0000-Y:1642828,0000]; [X:257839,0000-Y:1642859,0000]; [X:257912,0000-Y:1642892,0000]; [X:258056,0000-Y:1642947,0000]; [X:258130,0000-Y:1642978,0000]; [X:258333,0000-Y:1643082,0000]; [X:258382,0000-Y:1643104,0000]; [X:258485,0000-Y:1643147,0000]; [X:258542,0000-Y:1643174,0000]; [X:258596,0000-Y:1643204,0000]; [X:258700,0000-Y:1643268,0000]; [X:258760,0000-Y:1643300,0000]; [X:258821,0000-Y:1643326,0000]; [X:258944,0000-Y:1643374,0000]; [X:258997,0000-Y:1643398,0000]; [X:259050,0000-Y:1643427,0000]; [X:259141,0000-Y:1643482,0000]; [X:259199,0000-Y:1643514,0000]; [X:259373,0000-Y:1643598,0000]; [X:259851,0000-Y:1643840,0000]; [X:260170,0000-Y:1643998,0000]; [X:260297,0000-Y:1644064,0000]; [X:260511,0000-Y:1644182,0000]; [X:260619,0000-Y:1644239,0000]; [X:260775,0000-Y:1644318,0000]; [X:261253,0000-Y:1644549,0000]; [X:261328,0000-Y:1644588,0000]; [X:261432,0000-Y:1644648,0000]; [X:261476,0000-Y:1644672,0000]; [X:261545,0000-Y:1644703,0000]; [X:261639,0000-Y:1644731,0000]; [X:261678,0000-Y:1644747,0000]; [X:261700,0000-Y:1644760,0000]; [X:261718,0000-Y:1644772,0000]; [X:261768,0000-Y:1644818,0000]; [X:261786,0000-Y:1644833,0000]; [X:261804,0000-Y:1644845,0000]; [X:261826,0000-Y:1644857,0000]; [X:261867,0000-Y:1644874,0000]; [X:261955,0000-Y:1644900,0000]; [X:262005,0000-Y:1644921,0000]; [X:262069,0000-Y:1644952,0000]; [X:262229,0000-Y:1645039,0000]; [X:262389,0000-Y:1645112,0000]; [X:262511,0000-Y:1645162,0000]; [X:262651,0000-Y:1645211,0000]; [X:262975,0000-Y:1645374,0000]; [X:263222,0000-Y:1645485,0000]; [X:263555,0000-Y:1645643,0000]; [X:263798,0000-Y:1645767,0000]; [X:264001,0000-Y:1645876,0000]; [X:264093,0000-Y:1645923,0000]; [X:264111,2440-Y:1645931,8369]; [X:264204,8056-Y:1645583,7509]; [X:264080,1502-Y:1645490,2133]; [X:264159,9983-Y:1645275,2219]; [X:264272,5580-Y:1645125,6476]; [X:264350,1316-Y:1644823,1180]; [X:264537,8875-Y:1644297,3270]; [X:264355,4946-Y:1644221,9146]; [X:264259,5830-Y:1644165,6905]; [X:264011,5356-Y:1643960,6380];

5. Commune de Yenne

[X:269316,0000-Y:1627348,0000]; [X:269390,0000-Y:1627282,0000]; [X:269428,0000-Y:1627251,0000]; [X:269463,0000-Y:1627227,0000]; [X:269528,0000-Y:1627190,0000]; [X:269626,0000-Y:1627136,0000]; [X:269698,0000-Y:1627098,0000]; [X:269766,0000-Y:1627065,0000]; [X:269841,0000-Y:1627033,0000]; [X:269864,0000-Y:1627024,0000]; [X:269898,0000-Y:1627010,0000]; [X:269923,0000-Y:1627002,0000]; [X:269941,0000-Y:1626996,0000]; [X:269981,0000-Y:1626985,0000]; [X:269989,0000-Y:1626984,0000]; [X:270075,0000-Y:1626964,0000]; [X:270125,0000-Y:1626950,0000]; [X:270176,0000-Y:1626928,0000]; [X:270224,0000-Y:1626901,0000]; [X:270268,0000-Y:1626868,0000]; [X:270286,2568-Y:1626850,5201]; [X:270104,2109-Y:1626888,2581]; [X:270059,8688-Y:1626459,0188]; [X:270057,6251-Y:16264637,2920]; [X:269961,7378-Y:1623709,0720]; [X:269961,7404-Y:1623709,0638]; [X:270773,5264-Y:1621123,5255]; [X:269450,3516-Y:1618758,6568]; [X:269450,3474-Y:1618758,6493]; [X:268959,1987-Y:1614004,1726]; [X:268944,0000-Y:1613807,0000]; [X:268930,0000-Y:1613837,0000]; [X:268915,0000-Y:1613863,0000]; [X:268898,0000-Y:1613889,0000]; [X:268860,0000-Y:1613937,0000]; [X:268829,0000-Y:1613970,0000]; [X:268806,0000-Y:1613990,0000]; [X:268751,0000-Y:1614032,0000]; [X:268721,0000-Y:1614074,0000]; [X:268693,0000-Y:1614125,0000]; [X:268681,0000-Y:1614157,0000]; [X:268665,0000-Y:1614204,0000]; [X:268659,9990-Y:1614233,0000]; [X:268658,0004-Y:1614281,9669]; [X:268658,0000-Y:1614282,0000]; [X:268665,0000-Y:1614377,0000]; [X:268665,0000-Y:1614415,9669]; [X:268665,0000-Y:1614416,0000]; [X:268660,0000-Y:1614446,0000]; [X:268645,0000-Y:1614530,0000]; [X:268633,0000-Y:1614573,0000]; [X:268620,0000-Y:1614609,0000]; [X:268605,0000-Y:1614646,0000]; [X:268585,0000-Y:1614684,0000]; [X:268555,0000-Y:1614736,0000]; [X:268494,0000-Y:1614817,0000]; [X:268480,0000-Y:1614842,0000]; [X:268473,0000-Y:1614858,0000]; [X:268467,0013-Y:1614893,9872]; [X:268467,0000-Y:1614894,0000]; [X:268471,0000-Y:1614955,0000]; [X:268471,0000-Y:1614974,9669]; [X:268471,0000-Y:1614975,0000]; [X:268460,0000-Y:1615001,0000]; [X:268454,0000-Y:1615121,0000]; [X:268443,0000-Y:1615185,0000]; [X:268427,0000-Y:1615247,0000]; [X:268394,0000-Y:1615350,0000]; [X:268368,0000-Y:1615416,0000]; [X:268312,0000-Y:1615684,0000]; [X:268165,0000-Y:1615741,0000]; [X:268109,9955-Y:1615830,9792]; [X:268110,0000-Y:1615831,0000]; [X:268099,0000-Y:1615888,0000]; [X:268031,0000-Y:1616032,0000]; [X:267989,0000-Y:1616128,0000]; [X:267935,0000-Y:1616241,0000]; [X:267863,0000-Y:1616377,0000]; [X:267804,0000-Y:1616478,0000]; [X:267684,0000-Y:1616678,0000]; [X:267485,0000-Y:1617019,0000]; [X:267427,0000-Y:1617124,0000]; [X:267340,0000-Y:1617296,0000]; [X:267297,0000-Y:1617369,0000]; [X:267267,0000-Y:1617415,0000]; [X:267217,0000-Y:1617481,0000]; [X:267076,0000-Y:1617646,0000]; [X:267038,0000-Y:1617694,0000]; [X:267005,0000-Y:1617739,0000]; [X:266971,0000-Y:1617792,0000]; [X:266937,0000-Y:1617848,0000]; [X:266840,0000-Y:1618034,0000]; [X:266794,0000-Y:1618113,0000]; [X:266722,0000-Y:1618224,0000]; [X:266660,0000-Y:1618316,0000]; [X:266607,0000-Y:1618386,0000]; [X:266554,0000-Y:1618449,0000]; [X:266489,0000-Y:1618519,0000]; [X:266434,0000-Y:1618574,0000]; [X:266289,0000-Y:1618716,0000]; [X:266267,0000-Y:1618742,0000]; [X:266224,0000-Y:1618802,0000]; [X:266196,0000-Y:1618831,0000]; [X:266164,0000-Y:1618855,0000]; [X:266102,0000-Y:1618899,0000]; [X:266039,0000-Y:1618945,0000]; [X:266002,0000-Y:1618970,0000]; [X:265941,0000-Y:1619005,0000]; [X:265864,0000-Y:1619041,0000]; [X:265852,0000-Y:1619071,0000]; [X:265836,0000-Y:1619148,0000]; [X:265823,0000-Y:1619186,0000]; [X:265794,0000-Y:1619236,0000]; [X:265752,0000-Y:1619321,0000]; [X:265732,0000-Y:1619375,0000]; [X:265702,0000-Y:1619425,0000]; [X:265665,0000-Y:1619476,0000]; [X:265641,0000-Y:1619504,0000]; [X:265618,0000-Y:1619529,0000]; [X:265507,0000-Y:1619624,0000]; [X:265481,0000-Y:1619650,0000]; [X:265456,0000-Y:1619678,0000]; [X:265434,0000-Y:1619705,0000]; [X:265412,0000-Y:1619737,0000]; [X:265352,0000-Y:1619838,0000]; [X:265331,0000-Y:1619872,0000]; [X:265306,0000-Y:1619905,0000]; [X:265276,0000-Y:1619938,0000]; [X:265181,0000-Y:1620038,0000]; [X:265140,0000-Y:1620078,0000]; [X:265083,0000-Y:1620128,0000]; [X:264930,0000-Y:1620258,0000]; [X:264881,0000-Y:1620304,0000]; [X:264830,0000-Y:1620357,0000]; [X:264783,0000-Y:1620412,0000]; [X:264745,0000-Y:1620463,0000]; [X:264712,0000-Y:1620512,0000];

Annexe 2 : Décret portant scission de la Commune de Keur Massar et fixant les limites territoriales de communes dans les départements de Keur Massar, Guidimawye, Pâine et Rufisque

[X:264622,0000-Y:1620653,0000]; [X:264588,0000-Y:1620700,0000]; [X:264556,0000-Y:1620740,0000]; [X:264440,0000-Y:1620869,0000]; [X:264423,0000-Y:1620883,0000]; [X:264406,0000-Y:1620895,0000]; [X:264392,0000-Y:1620903,0000]; [X:264374,0000-Y:1620910,0000]; [X:264366,0000-Y:1620914,0000]; [X:264340,0000-Y:1620939,0000]; [X:264304,0000-Y:1620980,0000]; [X:264271,0000-Y:1621034,0000]; [X:264202,0000-Y:1621164,0000]; [X:264169,0000-Y:1621216,0000]; [X:264075,0000-Y:1621339,0000]; [X:263947,0000-Y:1621511,0000]; [X:263876,0000-Y:1621599,0000]; [X:263809,0000-Y:1621673,0000]; [X:263763,2961-Y:1621720,0097]; [X:263816,4420-Y:1621790,9838]; [X:263987,3042-Y:1622076,1934]; [X:264867,0000-Y:1623566,0000]; [X:265118,3156-Y:1624015,5413]; [X:265143,4511-Y:1624165,0312]; [X:265309,7391-Y:1624142,7034]; [X:265521,6795-Y:1624158,3463]; [X:265682,5738-Y:1624140,4910]; [X:265870,6753-Y:1624201,0984]; [X:266273,7458-Y:1624608,9943]; [X:266299,2428-Y:1624657,4398]; [X:266684,2097-Y:1624307,3962]; [X:266713,3828-Y:1624349,0949]; [X:266852,0616-Y:1624547,3160]; [X:266875,4773-Y:1624579,8598]; [X:267070,3433-Y:1624869,5791]; [X:267110,4278-Y:1624933,8730]; [X:267226,3155-Y:1625150,9640]; [X:267250,1231-Y:1625196,6048]; [X:267267,5906-Y:1625238,6736]; [X:267286,2438-Y:1625295,0299]; [X:267302,6107-Y:1625383,5899]; [X:267322,3595-Y:1625560,1430]; [X:267335,4564-Y:1625652,6150]; [X:267344,5845-Y:1625691,5089]; [X:267363,6345-Y:1625760,1684]; [X:267387,4471-Y:1625841,1310]; [X:267413,6409-Y:1625934,7937]; [X:267445,0001-Y:1626031,0001]; [X:267498,9098-Y:1626142,3335]; [X:267550,0099-Y:1626225,7330]; [X:268439,6101-Y:1627384,3935]; [X:268720,0000-Y:1627374,0000]; [X:268734,0000-Y:1627320,0000]; [X:268748,0000-Y:1627317,0000]; [X:268765,0000-Y:1627317,0000]; [X:268796,0000-Y:1627322,0000]; [X:268865,0000-Y:1627345,0000]; [X:268934,0000-Y:1627363,0000]; [X:268994,0000-Y:1627387,0000]; [X:269038,0000-Y:1627404,0000]; [X:269062,0000-Y:1627412,0000]; [X:269088,0000-Y:1627418,0000]; [X:269115,0000-Y:1627421,0000]; [X:269145,0000-Y:1627421,0000]; [X:269178,0000-Y:1627418,0000]; [X:269209,0000-Y:1627410,0000]; [X:269244,0000-Y:1627397,0000]; [X:269282,0000-Y:1627374,0000]; [X:269316,0000-Y:1627348,0000];

II. Département de Keur Massar

1. Commune de Jaxaay-Paecelles

[X:253589,8524-Y:1635273,2709]; [X:255205,3464-Y:1634340,3792]; [X:255240,8557-Y:1634319,8738]; [X:255631,3603-Y:1634095,0410]; [X:255667,2161-Y:1634055,1748]; [X:255632,0239-Y:1634043,5343]; [X:255534,2701-Y:1633973,3370]; [X:255378,6541-Y:1633858,8591]; [X:255176,3980-Y:1633710,0709]; [X:255135,3472-Y:1633675,5073]; [X:255084,2777-Y:1633639,5195]; [X:255002,5135-Y:1633578,6660]; [X:254785,0051-Y:1633421,2410]; [X:254755,2498-Y:1633398,0797]; [X:254743,1968-Y:1633388,6976]; [X:254623,5937-Y:1633305,3552]; [X:254569,3489-Y:1633265,4036]; [X:254552,2235-Y:1633249,9464]; [X:254053,4147-Y:1632878,9855]; [X:254347,4599-Y:1632464,0915]; [X:254092,3853-Y:1632285,3898]; [X:254039,2097-Y:1632249,8385]; [X:254032,0001-Y:1632221,0001]; [X:254022,0001-Y:1632200,0001]; [X:254014,9918-Y:1632182,1499]; [X:253977,0635-Y:1632085,5462]; [X:253922,8382-Y:1631947,4339]; [X:253919,6677-Y:1631939,3587]; [X:253909,8507-Y:1631914,3547]; [X:253876,4108-Y:1631891,1001]; [X:253836,3925-Y:1631867,9491]; [X:253804,3117-Y:1631846,1209]; [X:253776,1996-Y:1631822,9698]; [X:253750,4027-Y:1631797,5036]; [X:253731,2204-Y:1631775,6754]; [X:253716,9399-Y:1631756,3029]; [X:253711,7073-Y:1631748,5060]; [X:253693,8519-Y:1631722,8746]; [X:253682,2102-Y:1631702,2370]; [X:253670,8331-Y:1631680,2766]; [X:253658,6764-Y:1631654,1422]; [X:253630,8749-Y:1631666,5235]; [X:253205,6565-Y:1631873,4413]; [X:253098,6745-Y:1631972,7093]; [X:252985,0507-Y:1631975,0361]; [X:252909,0562-Y:1632010,0336]; [X:252906,0535-Y:1632011,4164]; [X:252883,9225-Y:1632021,6083]; [X:252750,6378-Y:1632081,0738]; [X:252777,7711-Y:1632128,2356]; [X:252780,8668-Y:1632133,9190]; [X:252782,2028-Y:1632136,3716]; [X:252795,8950-Y:1632170,8336]; [X:252860,6299-Y:1632336,9747]; [X:252931,5384-Y:1632517,7384]; [X:252970,0618-Y:1632616,1636]; [X:252968,3684-Y:1632624,6302]; [X:253008,7969-Y:1632725,1721]; [X:253043,2986-Y:1632823,8090]; [X:253036,4112-Y:1632826,6191]; [X:252784,4149-Y:1632971,9300]; [X:252876,6504-Y:1633133,3420]; [X:252969,6236-Y:1633296,0452]; [X:252763,9097-Y:1632933,5653]; [X:253359,6092-Y:1633975,8604]; [X:253418,8024-Y:1634079,1121]; [X:253195,9727-Y:1634205,3536]; [X:253211,4508-Y:1634268,8537]; [X:253176,9226-Y:1634423,6353]; [X:253149,4932-Y:1634454,4688]; [X:253066,4501-Y:1634547,8177]; [X:252925,5592-Y:1634719,1357]; [X:253027,5581-Y:1634899,7015]; [X:253072,4032-Y:1634979,0894]; [X:253197,4191-Y:1635023,4072]; [X:253208,0801-Y:1635020,3612]; [X:253225,2004-Y:1635015,4697]; [X:253268,1953-Y:1635198,6940]; [X:253274,5368-Y:1635225,7818]; [X:253506,3703-Y:1635115,9827]; [X:253535,3481-Y:1635206,0666]; [X:253555,9857-Y:1635270,6251]; [X:253589,8524-Y:1635273,2709];

2. Commune de Keur Massar Nord

[X:252391,9179-Y:1638958,8747]; [X:252411,7617-Y:1638956,2289]; [X:252428,9596-Y:1638956,2289]; [X:252549,3500-Y:1638958,0470]; [X:252840,7878-Y:1638254,5179]; [X:252933,4785-Y:1638149,8260]; [X:252936,8318-Y:1638146,0385]; [X:252949,9218-Y:1638107,0829]; [X:253096,7659-Y:1637647,5008]; [X:253172,1723-Y:1637412,5503]; [X:253184,8723-Y:1637377,6252]; [X:253657,9482-Y:1637546,9589]; [X:253674,3524-Y:1637540,6089]; [X:253727,7984-Y:1637483,9879]; [X:253784,9044-Y:1637417,8310]; [X:253842,4514-Y:1637335,1485]; [X:253790,8575-Y:1637272,9713]; [X:253704,8678-Y:1637161,1846]; [X:253640,0447-Y:1637077,1792]; [X:253618,2166-Y:1637044,7677]; [X:253581,1748-Y:1636984,5749]; [X:253501,1382-Y:1636851,6215]; [X:253477,3257-Y:1636806,6422]; [X:253452,1902-Y:1636754,3869]; [X:253434,3308-Y:1636712,0535]; [X:253432,4503-Y:1636707,5874]; [X:253418,4557-Y:1636674,3503]; [X:253377,6977-Y:1636595,6697]; [X:253342,3879-Y:1636527,5063]; [X:253301,4435-Y:1636433,4467]; [X:253282,9227-Y:1636389,7904]; [X:253264,0711-Y:1636353,4101]; [X:253256,4643-Y:1636342,4960]; [X:253251,3599-Y:1636339,2478]; [X:253245,5502-Y:1636335,5507]; [X:253230,3366-Y:1636325,9595]; [X:253220,4147-Y:1636316,6991]; [X:253211,1543-Y:1636302,8084]; [X:253186,7400-Y:1636259,3300]; [X:253169,5428-Y:1636228,7044]; [X:253131,5492-Y:1636161,0433]; [X:253075,9980-Y:1636062,1147]; [X:253015,6930-Y:1635954,7201]; [X:253030,3817-Y:1635954,7201]; [X:253083,9600-Y:1635956,3076]; [X:253233,3035-Y:1635956,3122]; [X:253376,6574-Y:1635957,8480]; [X:253486,5126-Y:1635958,2713]; [X:253552,9761-Y:1635956,3663]; [X:253673,2030-Y:1635948,9580]; [X:253789,6199-Y:1635942,7138]; [X:253835,8471-Y:1635940,4935]; [X:253828,4972-Y:1635775,8529]; [X:253821,8826-Y:1635771,3550]; [X:253806,2765-Y:1635635,9674]; [X:253723,3030-Y:1635625,3840]; [X:253741,8451-Y:1635513,4122]; [X:253740,7867-Y:1635384,2952]; [X:253632,0366-Y:1635389,6341]; [X:253629,0049-Y:1635353,4467]; [X:253589,8524-Y:1635273,2709]; [X:253555,9857-Y:1635270,6251]; [X:253535,3481-Y:1635206,0666]; [X:253506,3703-Y:1635115,9827]; [X:253274,5368-Y:1635225,7818]; [X:253268,1953-Y:1635198,6940]; [X:253225,2004-Y:1635015,4697]; [X:253208,0801-Y:1635020,3612]; [X:253197,4191-Y:1635023,4072]; [X:253072,4032-Y:1634979,0894]; [X:253032,7861-Y:1634977,6371]; [X:252963,7826-Y:1634979,3304]; [X:252965,2643-Y:1634984,8338]; [X:252697,1738-Y:1634974,9701]; [X:252676,0071-Y:1634942,6909]; [X:252604,5629-Y:1634994,2781]; [X:252563,8831-Y:1635034,2964]; [X:252527,8335-Y:1635070,6767]; [X:252507,3283-Y:1635098,4580]; [X:252466,9793-Y:1635161,9581]; [X:252438,0073-Y:1635211,3692]; [X:252412,0781-Y:1635248,4109]; [X:252391,7052-Y:1635271,4297]; [X:252352,5467-Y:1635300,9985]; [X:252338,7884-Y:1635309,2652]; [X:252321,8550-Y:1635312,9694]; [X:252233,7486-Y:1635327,2569]; [X:252025,2364-Y:1635453,7708]; [X:251908,8195-Y:1635264,5934]; [X:251666,6591-Y:1634870,8926]; [X:251558,1797-Y:1634698,9131]; [X:251380,9086-Y:1634816,6529]; [X:251329,9762-Y:1634878,8301]; [X:251300,8719-Y:1634898,0124]; [X:251244,6479-Y:1634995,9085]; [X:251241,3406-Y:1635093,8045]; [X:251210,0868-Y:1635096,7202]; [X:251210,2720-Y:1635103,7922]; [X:251211,4097-Y:1635149,9825]; [X:251124,5517-Y:1635149,9860]; [X:251093,1516-Y:1635253,9714]; [X:251010,0211-Y:1635244,2940]; [X:250880,7093-Y:1635035,2432]; [X:250850,0299-Y:1634981,6865]; [X:250808,7548-Y:1634903,1051]; [X:250769,5964-Y:1634806,0028]; [X:250733,0001-Y:1634722,0001]; [X:250702,1275-Y:1634673,4463]; [X:250594,4154-Y:1634516,7068]; [X:250528,7986-Y:1634419,0753]; [X:250484,1653-Y:1634354,5854]; [X:250461,5943-Y:1634321,9731]; [X:250430,3734-Y:1634275,6709]; [X:250411,8526-Y:1634247,0958]; [X:250405,3781-Y:1634235,7935]; [X:249598,4634-Y:1634228,9805]; [X:249502,5518-Y:1634225,6732]; [X:249406,6401-Y:1634219,0586]; [X:249356,0385-Y:1634202,8528]; [X:249296,4906-Y:1634153,1937]; [X:249240,7516-Y:1634134,1393]; [X:249159,8330-Y:1634090,9504]; [X:249143,1113-Y:1634095,5012]; [X:249116,9704-Y:1634084,4945]; [X:249088,8187-Y:1634069,6778]; [X:249068,6903-Y:1634053,0938]; [X:249012,4662-Y:1633999,8463]; [X:248974,7630-Y:1633965,4504]; [X:248913,8618-Y:1633904,5961]; [X:248860,9919-Y:1633844,4033]; [X:248778,9709-Y:1633759,0750]; [X:248743,5828-Y:1633712,4421]; [X:248695,2963-Y:1633631,0826]; [X:248667,1710-Y:1633585,8387]; [X:248624,7053-Y:1633511,6230]; [X:248620,7366-Y:1633513,2105]; [X:248589,3834-Y:1633519,9573]; [X:248556,8396-Y:1633522,3386]; [X:248515,1676-Y:1633522,3386]; [X:248440,9518-Y:1633515,5917]; [X:248365,1485-Y:1633511,6230]; [X:248307,9984-Y:1633516,7823]; [X:248233,7827-Y:1633514,7980]; [X:248082,1761-Y:1633515,1948]; [X:247984,5447-Y:1633512,8136]; [X:247892,6868-Y:1633510,9150]; [X:247778,4966-Y:1633502,6028]; [X:247657,5071-Y:1633504,4327]; [X:247652,7445-Y:1633574,2772]; [X:247667,0320-Y:1633631,0305]; [X:247658,1843-Y:1633646,8843]; [X:247707,5027-Y:1633746,3679]; [X:247715,1228-Y:1633776,0013]; [X:247625,9051-Y:1633793,3933]; [X:247659,6820-Y:1633898,3826]; [X:247693,1112-Y:1633887,0616]; [X:247722,0167-Y:1633859,1712]; [X:247791,0141-Y:1633850,7913]; [X:247853,9217-Y:1633828,3761]; [X:247888,0530-Y:1633914,1013]; [X:247925,3593-Y:1633999,0327]; [X:247944,4094-Y:1634048,2453]; [X:247929,3281-Y:1634054,5953]; [X:247922,5812-Y:1634068,4860]; [X:248010,9875-Y:1634232,5897]; [X:248147,9788-Y:1634478,5243]; [X:248403,4216-Y:1634931,9729]; [X:248053,5954-Y:1635163,0793]; [X:248136,2779-Y:1635280,1577]; [X:248241,4500-Y:1635416,4184]; [X:248367,7888-Y:1635583,7677]; [X:248372,5348-Y:1635589,8275]; [X:248392,6037-Y:1635552,7833]; [X:248891,0796-Y:1635548,0208]; [X:249143,9067-Y:1635972,6987]; [X:249059,8440-Y:1636126,8671]; [X:249107,2045-Y:1636163,7766]; [X:249144,2463-Y:1636134,6724]; [X:249186,0505-Y:1636116,9453]; [X:249213,6995-Y:1636100,4088]; [X:249241,7917-Y:1636145,4542]; [X:249274,0710-Y:1636202,0751]; [X:249291,5335-Y:1636231,7085]; [X:249308,2023-Y:1636256,3148];

[X:249319,8440-Y:1636270,6023]; [X:249342,0690-Y:1636296,7961]; [X:249408,2150-Y:1636352,3587]; [X:249534,6861-Y:1636452,9006]; [X:249501,8777-Y:1636491,2653]; [X:249482,5630-Y:1636513,2257]; [X:249467,0226-Y:1636528,5088]; [X:249571,5333-Y:1636642,9413]; [X:249641,2511-Y:1636719,2517]; [X:249702,1054-Y:1636785,7284]; [X:249723,2721-Y:1636807,8873]; [X:249743,1159-Y:1636824,0930]; [X:249761,9675-Y:1636838,9759]; [X:249783,1342-Y:1636851,5436]; [X:249798,3478-Y:1636860,8040]; [X:249814,5535-Y:1636870,3952]; [X:249836,0510-Y:1636880,9786]; [X:249860,8557-Y:1636891,8926]; [X:249905,5042-Y:1636910,4135]; [X:249948,4991-Y:1636930,5880]; [X:249981,5721-Y:1636945,8016]; [X:250026,2206-Y:1636963,6610]; [X:250075,8301-Y:1636987,4736]; [X:250118,1635-Y:1637013,2705]; [X:250134,3693-Y:1637021,5387]; [X:250163,1428-Y:1637034,1065]; [X:250202,8304-Y:1637052,2966]; [X:250228,2966-Y:1637070,4868]; [X:250261,0388-Y:1637098,9295]; [X:250297,4191-Y:1637131,3410]; [X:250326,8540-Y:1637155,1536]; [X:250359,2656-Y:1637176,6510]; [X:250394,3229-Y:1637203,7709]; [X:250425,0808-Y:1637225,9298]; [X:250436,6563-Y:1637237,9154]; [X:250454,0131-Y:1637262,6805]; [X:250477,0848-Y:1637285,3289]; [X:250553,7082-Y:1637354,9673]; [X:250608,7417-Y:1637405,9791]; [X:250632,6601-Y:1637438,7875]; [X:250688,7519-Y:1637504,4043]; [X:250726,4286-Y:1637545,0444]; [X:250734,6836-Y:1637555,8394]; [X:250741,6686-Y:1637567,2694]; [X:250751,4053-Y:1637582,5094]; [X:250759,2370-Y:1637599,8661]; [X:250769,6087-Y:1637626,1129]; [X:250778,9220-Y:1637640,3746]; [X:250786,9654-Y:1637660,8263]; [X:250790,7754-Y:1637670,5630]; [X:250796,9137-Y:1637696,5980]; [X:250803,2637-Y:1637721,1514]; [X:250811,8539-Y:1637761,5269]; [X:250821,7758-Y:1637825,6885]; [X:250830,3748-Y:1637861,4073]; [X:250850,6154-Y:1637981,3630]; [X:250861,7280-Y:1638050,0225]; [X:250864,9030-Y:1638106,3789]; [X:250864,5061-Y:1638117,8823]; [X:250865,2998-Y:1638127,4133]; [X:250866,8873-Y:1638136,9383]; [X:250869,6655-Y:1638145,2727]; [X:250874,8249-Y:1638158,3696]; [X:250883,5561-Y:1638173,0540]; [X:250889,1124-Y:1638186,9447]; [X:250891,8905-Y:1638202,0259]; [X:250898,5845-Y:1638239,5969]; [X:250899,7663-Y:1638265,5966]; [X:250899,9074-Y:1638268,7011]; [X:250899,9074-Y:1638269,7897]; [X:250899,2772-Y:1638326,9095]; [X:250889,3241-Y:1638348,7377]; [X:250885,3553-Y:1638359,9825]; [X:250886,0168-Y:1638369,7429]; [X:250899,5630-Y:1638378,5034]; [X:250919,7512-Y:1638387,1024]; [X:250948,1940-Y:1638400,3316]; [X:250972,0065-Y:1638410,9149]; [X:250993,0453-Y:1638420,1709]; [X:251044,6392-Y:1638433,4001]; [X:251076,3893-Y:1638434,7230]; [X:251104,1706-Y:1638479,4314]; [X:251137,2435-Y:1638414,8793]; [X:251168,9936-Y:1638409,5876]; [X:251212,6499-Y:1638408,2647]; [X:251237,7854-Y:1638408,2647]; [X:251287,7647-Y:1638402,9730]; [X:251321,1233-Y:1638401,6501]; [X:251346,2648-Y:1638402,9730]; [X:251379,3378-Y:1638408,2647]; [X:251383,4133-Y:1638410,1282]; [X:251383,5242-Y:1638410,2669]; [X:251387,3820-Y:1638415,0892]; [X:251398,9576-Y:1638424,6803]; [X:251402,9263-Y:1638428,6491]; [X:251406,2326-Y:1638430,6335]; [X:251414,1711-Y:1638431,9564]; [X:251421,4472-Y:1638432,2871]; [X:251427,4003-Y:1638431,9564]; [X:251434,9004-Y:1638430,7543]; [X:251444,6148-Y:1638424,2781]; [X:251482,5255-Y:1638399,0042]; [X:251508,9839-Y:1638383,1292]; [X:251552,6402-Y:1638376,5146]; [X:251576,4528-Y:1638389,7438]; [X:251593,6507-Y:1638412,2334]; [X:251604,2341-Y:1638436,0460]; [X:251613,4945-Y:1638473,0877]; [X:251624,0779-Y:1638502,1919]; [X:251645,2446-Y:1638533,9420]; [X:251678,3175-Y:1638568,3379]; [X:251710,0676-Y:1638592,1504]; [X:251731,2343-Y:1638609,3484]; [X:251753,7239-Y:1638627,8693]; [X:251769,5990-Y:1638649,0360]; [X:251829,1303-Y:1638697,9840]; [X:251847,6512-Y:1638721,7965]; [X:251875,4325-Y:1638764,1300]; [X:251905,6304-Y:1638805,9425]; [X:251927,0764-Y:1638835,5676]; [X:251938,8012-Y:1638848,5216]; [X:251971,8742-Y:1638876,5675]; [X:251982,7222-Y:1638881,5946]; [X:251995,4222-Y:1638881,5946]; [X:252013,9431-Y:1638886,8863]; [X:252037,4910-Y:1638899,8509]; [X:252054,6890-Y:1638906,2009]; [X:252062,8911-Y:1638912,2863]; [X:252077,1515-Y:1638921,8114]; [X:252077,1786-Y:1638927,1030]; [X:252082,7349-Y:1638928,9551]; [X:252093,0536-Y:1638933,9822]; [X:252099,6682-Y:1638935,5697]; [X:252106,0182-Y:1638936,3635]; [X:252114,8809-Y:1638940,0782]; [X:252132,0789-Y:1638942,7241]; [X:252150,5997-Y:1638933,4636]; [X:252174,4123-Y:1638926,8490]; [X:252199,5478-Y:1638924,2032]; [X:252249,8187-Y:1638930,8178]; [X:252305,3813-Y:1638938,7553]; [X:252345,0589-Y:1638946,6928]; [X:252380,7877-Y:1638957,2762]; [X:252391,9179-Y:1638958,8747];

3. Commune de Keur Massar Sud

[X:252604,5629-Y:1634994,2781]; [X:252676,0071-Y:1634942,6909]; [X:252697,1738-Y:1634974,9701]; [X:252965,2643-Y:1634984,8338]; [X:252963,7826-Y:1634979,3304]; [X:253032,7861-Y:1634977,6371]; [X:253072,4032-Y:1634979,0894]; [X:253027,5581-Y:1634999,7015]; [X:252925,5592-Y:1634719,1357]; [X:253066,4501-Y:1634547,8177]; [X:253149,4932-Y:1634454,4688]; [X:253176,9226-Y:1634423,6353]; [X:253211,4508-Y:1634268,8537]; [X:253195,9727-Y:1634205,3536]; [X:253418,8024-Y:1634079,1121]; [X:253359,6092-Y:1633975,8604]; [X:253114,0589-Y:1633547,8219]; [X:252969,6236-Y:1633296,0452]; [X:252876,6504-Y:1633133,3420]; [X:252784,4149-Y:1632971,9300]; [X:252763,9097-Y:1632933,5653]; [X:253036,4112-Y:1632826,6191]; [X:253043,2986-Y:1632823,8090]; [X:253008,7959-Y:1632725,1721]; [X:252968,3684-Y:1632624,6302]; [X:252970,0518-Y:1632616,1636]; [X:252931,5384-Y:1632517,7384]; [X:252860,6295-Y:1632336,9747]; [X:252795,8950-Y:1632170,8336]; [X:252782,2028-Y:1632136,3716]; [X:252780,8668-Y:1632133,9190]; [X:252777,7711-Y:1632128,2356]; [X:252775,1836-Y:1632129,4715]; [X:252740,3115-Y:1632147,6219]; [X:252709,3375-Y:1632169,0320]; [X:252690,6543-Y:1632215,9461]; [X:252460,4303-Y:1632303,3084]; [X:252371,1332-Y:1632359,5324]; [X:252241,8179-Y:1632428,9857]; [X:252172,6953-Y:1632465,6967]; [X:252120,0931-Y:1632487,1941]; [X:252039,4112-Y:1632519,2749]; [X:251990,1325-Y:1632533,8270]; [X:251922,6636-Y:1632546,7255]; [X:251868,1093-Y:1632567,7976]; [X:251559,2179-Y:1632689,1466]; [X:251248,7513-Y:1632802,6332]; [X:251251,4007-Y:1632812,8092]; [X:251274,9302-Y:1632912,6439]; [X:251285,4077-Y:1632979,7953]; [X:251301,7095-Y:1633011,3307]; [X:251318,0485-Y:1633042,9382]; [X:251319,6360-Y:1633078,8158]; [X:251323,5725-Y:1633097,6035]; [X:251340,5911-Y:1633178,8285]; [X:251341,7949-Y:1633194,7935]; [X:251354,8918-Y:1633254,8540]; [X:251364,1523-Y:1633276,1530]; [X:251374,3388-Y:1633324,4396]; [X:251370,2294-Y:1633328,6426]; [X:251322,0134-Y:1633378,0184]; [X:251311,5888-Y:1633400,2434]; [X:251312,2238-Y:1633401,4605]; [X:251264,7257-Y:1633441,3421]; [X:251253,9836-Y:1633450,2850]; [X:251239,1669-Y:1633461,9267]; [X:251237,6324-Y:1633460,1805]; [X:251231,8115-Y:1633464,5784]; [X:251200,6964-Y:1633490,5900]; [X:251132,0105-Y:1633549,0101]; [X:251103,5942-Y:1633516,9425]; [X:250976,5145-Y:1633674,2541]; [X:250925,3176-Y:1633700,4579]; [X:250876,4291-Y:1633799,3527]; [X:250840,5515-Y:1633832,6903]; [X:250739,1497-Y:1633925,0301]; [X:250702,1080-Y:1633950,4301]; [X:250659,3513-Y:1633979,0052]; [X:250588,8661-Y:1634035,0969]; [X:250577,8359-Y:1634071,3978]; [X:250449,3034-Y:1634188,5697]; [X:250407,5521-Y:1634221,4310]; [X:250405,3781-Y:1634235,7935]; [X:250411,8526-Y:1634247,0958]; [X:250430,3734-Y:1634275,6709]; [X:250461,5943-Y:1634321,9731]; [X:250484,1653-Y:1634354,5854]; [X:250528,7986-Y:1634419,0753]; [X:250594,4154-Y:1634516,7068]; [X:250702,1275-Y:1634673,4463]; [X:250733,0001-Y:1634722,0001]; [X:250769,5964-Y:1634806,0028]; [X:250808,7548-Y:1634903,1051]; [X:250850,0299-Y:1634981,6865]; [X:250880,7093-Y:1635035,2432]; [X:251010,0211-Y:1635244,2940]; [X:251093,1516-Y:1635253,9714]; [X:251124,5517-Y:1635149,9860]; [X:251211,4097-Y:1635149,9825]; [X:251210,2720-Y:1635103,7922]; [X:251210,0868-Y:1635096,2720]; [X:251241,3406-Y:1635093,8045]; [X:251244,6479-Y:1634995,9085]; [X:251300,8719-Y:1634898,0124]; [X:251329,9762-Y:1634878,8301]; [X:251380,9086-Y:1634816,6529]; [X:251558,1797-Y:1634698,9131]; [X:251666,6591-Y:1634870,8926]; [X:251908,8195-Y:1635264,5934]; [X:252025,2364-Y:1635453,7708]; [X:252233,7486-Y:1635327,2569]; [X:252321,8550-Y:1635312,9694]; [X:252338,7884-Y:1635309,2652]; [X:252352,5467-Y:1635300,7985]; [X:252391,7052-Y:1635271,4297]; [X:252412,0781-Y:1635243,4109]; [X:252438,0073-Y:1635211,3692]; [X:252466,9793-Y:1635161,9581]; [X:252507,3283-Y:1635098,4580]; [X:252527,8335-Y:1635070,6767]; [X:252563,8831-Y:1635034,2964]; [X:252604,5629-Y:1634994,2781];

III. Département de Guédiawaye

1. Commune de Wakhinane Nimzatt

[X:245377,0931-Y:1637054,5036]; [X:245419,5588-Y:1636932,6627]; [X:245486,2339-Y:1636773,5155]; [X:245566,0059-Y:1636609,2089]; [X:245657,7328-Y:1636421,9320]; [X:245702,1828-Y:1636308,1610]; [X:245728,6412-Y:1636256,8317]; [X:245737,1079-Y:1636223,4941]; [X:245736,5787-Y:1636158,4065]; [X:245741,8704-Y:1636105,4897]; [X:245698,4787-Y:1636001,2437]; [X:245663,5536-Y:1635941,4478]; [X:245609,9865-Y:1635860,4374]; [X:245556,1326-Y:1635778,9933]; [X:245434,9531-Y:1635595,9012]; [X:245368,1343-Y:1635490,9577]; [X:245345,4302-Y:1635455,2993]; [X:245487,4601-Y:1634734,8192]; [X:244562,0805-Y:1634771,8609]; [X:244546,5362-Y:1634800,6344]; [X:245347,4756-Y:1635063,9946]; [X:245288,7380-Y:1634987,7944]; [X:245438,5121-Y:1635258,5475]; [X:245424,5332-Y:1635162,2831]; [X:245305,4054-Y:1634764,9333]; [X:245280,8520-Y:1634731,9132]; [X:245236,4019-Y:1634676,8798]; [X:245164,1811-Y:1634611,5275]; [X:245145,4854-Y:1634617,1226]; [X:245137,9490-Y:1634625,4575]; [X:245126,6138-Y:1634594,2127]; [X:245120,7929-Y:1634562,9918]; [X:245007,8156-Y:1634539,9730]; [X:244996,7031-Y:1634577,2793]; [X:244989,5593-Y:1634591,5668]; [X:244974,0797-Y:1634619,2814]; [X:244970,5057-Y:1634615,7962]; [X:244952,0417-Y:1634598,0111]; [X:244939,9242-Y:1634586,3392]; [X:244920,8742-Y:1634585,8100]; [X:244910,7395-Y:1634594,9428]; [X:244894,9947-Y:1634612,4615]; [X:244840,1292-Y:1634563,6886]; [X:244715,8699-Y:1634639,5690]; [X:244637,4869-Y:1634702,7384]; [X:244601,4373-Y:1634734,8192]; [X:244562,0805-Y:1634771,8609]; [X:244546,5362-Y:1634800,6344]; [X:244532,6455-Y:1634813,5329]; [X:244500,7688-Y:1634834,9832]; [X:244470,8179-Y:1634800,1639]; [X:244443,2387-Y:1634762,1039]; [X:244418,4736-Y:1634779,8840]; [X:244390,1102-Y:1634794,0657]; [X:244358,1485-Y:1634802,9557]; [X:244357,7627-Y:1634803,0061]; [X:244291,6850-Y:1634811,6340]; [X:244272,6773-Y:1634814,2375]; [X:244258,4956-Y:1634817,6242]; [X:244235,6356-Y:1634825,4559]; [X:244186,3171-Y:1634841,7543]; [X:244146,1745-Y:1634859,6719]; [X:244116,5428-Y:1634882,9553]; [X:244093,2595-Y:1634899,6770]; [X:244033,0262-Y:1634873,9089]; [X:243986,4815-Y:1634951,0759]; [X:243909,7284-Y:1635089,9752]; [X:243805,3500-Y:1635276,5069]; [X:243608,7312-Y:1635623,7401]; [X:243505,4112-Y:1635806,6999]; [X:243521,0502-Y:1635815,7781]; [X:243608,9486-Y:1635866,8021]; [X:243560,7600-Y:1635955,7476]; [X:243527,5283-Y:1636016,2844]; [X:243502,5515-Y:1636058,3214]; [X:243482,0198-Y:1636097,0565]; [X:243481,3848-Y:1636104,2532]; [X:243480,9615-Y:1636107,0049]; [X:243333,6419-Y:1636408,8547]; [X:243340,1015-Y:1636411,8365]; [X:243344,2309-Y:1636412,8627]; [X:243351,4541-Y:1636415,3813]; [X:243360,5353-Y:1636418,6543]; [X:243365,7433-Y:1636419,6365]; [X:243371,8171-Y:1636421,6869]; [X:243377,8219-Y:1636424,9203]; [X:243385,2059-Y:1636427,3487]; [X:243391,1109-Y:1636430,5533]; [X:243397,2071-Y:1636433,5671]; [X:243403,9297-Y:1636435,8233]; [X:243407,7023-Y:1636438,0945]; [X:243413,6097-Y:1636440,5349]; [X:243418,8105-Y:1636444,0013]; [X:243424,5169-Y:1636449,8811]; [X:243428,2971-Y:1636452,3072]; [X:243429,5417-Y:1636453,1059]; [X:243435,5149-Y:1636456,7405]; [X:243442,5887-Y:1636459,0249]; [X:243450,9911-Y:1636462,1025]; [X:243459,4471-Y:1636465,4687]; [X:243464,7323-Y:1636466,4729]; [X:243466,8861-Y:1636468,2247]; [X:243470,7757-Y:1636470,1221]; [X:243474,1443-Y:1636471,5817]; [X:243478,8465-Y:1636472,8749]; [X:243481,3631-Y:1636473,4203]; [X:243484,3225-Y:1636472,8949]; [X:243485,3507-Y:1636472,0599]; [X:243486,8771-Y:1636472,0627]; [X:243488,9317-Y:1636473,1385]; [X:243490,4009-Y:1636474,6571]; [X:243491,9319-Y:1636475,1603]; [X:243493,3501-Y:1636476,6591]; [X:243496,5187-Y:1636476,7803]; [X:243498,0633-Y:1636477,4671]; [X:243500,9903-Y:1636477,8017]; [X:243505,4209-Y:1636479,4285]; [X:243508,9537-Y:1636480,5133]; [X:243511,9339-Y:1636481,4287]; [X:243517,2137-Y:1636483,1975]; [X:243522,6731-Y:1636485,3777]; [X:243526,8601-Y:1636487,2425]; [X:243531,6911-Y:1636488,8357]; [X:243537,2165-Y:1636490,8235]; [X:243541,4955-Y:1636494,2581]; [X:243544,9657-Y:1636496,0243]; [X:243549,4641-Y:1636498,3079]; [X:243551,4809-Y:1636500,0157]; [X:243554,1277-Y:1636503,8041]; [X:243557,3603-Y:1636502,0237]; [X:243561,7627-Y:1636504,2135]; [X:243563,1585-Y:1636505,8083]; [X:243566,0907-Y:1636506,9985]; [X:243568,9729-Y:1636509,3409]; [X:243572,0177-Y:1636510,4447]; [X:243575,5549-Y:1636512,8323]; [X:243578,4923-Y:1636515,0211]; [X:243581,0841-Y:1636516,4105]; [X:243585,5089-Y:1636518,9513]; [X:243587,4289-Y:1636520,5489]; [X:243590,0857-Y:1636522,0345]; [X:243592,7641-Y:1636522,8219]; [X:243595,2171-Y:1636524,0535]; [X:243597,1575-Y:1636525,0087]; [X:243599,0163-Y:1636527,1389]; [X:243601,8719-Y:1636528,9339]; [X:243603,8023-Y:1636530,5135]; [X:243606,2397-Y:1636533,1501]; [X:243608,7445-Y:1636534,3091]; [X:243610,9081-Y:1636535,2413]; [X:243612,0223-Y:1636536,1025]; [X:243613,9161-Y:1636537,3993]; [X:243615,8829-Y:1636538,3005]; [X:243617,0285-Y:1636539,3915]; [X:243618,2629-Y:1636540,1749]; [X:243619,1789-Y:1636542,2635]; [X:243620,7041-Y:1636540,7907]; [X:243622,0989-Y:1636540,7507]; [X:243623,9089-Y:1636541,3237]; [X:243624,9129-Y:1636542,1223]; [X:243626,5547-Y:1636543,2951]; [X:243628,1899-Y:1636544,4557]; [X:243629,6893-Y:1636545,9781]; [X:243630,7377-Y:1636546,6765]; [X:243631,2571-Y:1636548,0299]; [X:243632,6943-Y:1636549,4833]; [X:243634,6131-Y:1636550,6069]; [X:243635,7261-Y:1636550,7071]; [X:243636,5187-Y:1636551,5423]; [X:243637,8315-Y:1636552,1985]; [X:243639,5995-Y:1636553,8243]; [X:243641,5971-Y:1636554,3179]; [X:243643,0877-Y:1636555,0715]; [X:243644,3941-Y:1636555,4275]; [X:243646,0141-Y:1636556,0539]; [X:243647,0521-Y:1636555,5793]; [X:243647,5085-Y:1636554,9413]; [X:243648,8907-Y:1636554,6815]; [X:243650,5563-Y:1636555,3621]; [X:243653,2315-Y:1636557,0539]; [X:243654,2879-Y:1636559,2203]; [X:243655,4931-Y:1636560,4631]; [X:243655,9663-Y:1636561,2989]; [X:243658,2177-Y:1636561,8755]; [X:243659,3943-Y:1636561,9167]; [X:243660,9765-Y:1636561,8377]; [X:243662,7215-Y:1636561,9239]; [X:243665,1941-Y:1636562,2871]; [X:243666,8569-Y:1636562,3387]; [X:243668,3631-Y:1636563,0921]; [X:243670,7433-Y:1636562,9189]; [X:243672,7217-Y:1636563,1965]; [X:243674,9345-Y:1636564,4051]; [X:243678,0365-Y:1636566,0451]; [X:243680,4399-Y:1636567,0207]; [X:243682,6449-Y:1636567,8309]; [X:243684,4259-Y:1636567,4189]; [X:243686,1579-Y:1636567,9073]; [X:243687,4963-Y:1636568,7767]; [X:243688,6673-Y:1636568,6767]; [X:243690,1131-Y:1636568,4815]; [X:243691,2013-Y:1636569,6287]; [X:243692,4967-Y:1636570,5421]; [X:243693,4875-Y:1636571,4397]; [X:243694,7785-Y:1636571,7605]; [X:243696,1195-Y:1636572,8365]; [X:243697,8429-Y:1636573,3535]; [X:243699,1131-Y:1636573,5345]; [X:243700,3443-Y:1636573,8125]; [X:243701,7459-Y:1636573,5935]; [X:243703,2377-Y:1636574,4661]; [X:243705,8039-Y:1636575,2369]; [X:243707,2469-Y:1636575,5139]; [X:243707,7085-Y:1636574,9681]; [X:243708,6433-Y:1636574,5995]; [X:243710,2527-Y:1636574,8883]; [X:243711,5801-Y:1636574,7101]; [X:243713,5353-Y:1636575,1555]; [X:243713,6093-Y:1636575,7893]; [X:243715,3313-Y:1636576,7739]; [X:243717,0509-Y:1636576,3797]; [X:243718,8163-Y:1636576,6263]; [X:243720,1827-Y:1636576,9017]; [X:243723,0053-Y:1636577,6589]; [X:243724,4529-Y:1636578,2561]; [X:243726,0523-Y:1636578,5627]; [X:243727,2691-Y:1636578,9803]; [X:243728,2687-Y:1636580,0609]; [X:243729,6607-Y:1636581,2283]; [X:243730,4383-Y:1636582,0079]; [X:243731,8933-Y:1636582,4221]; [X:243733,2643-Y:1636582,2001]; [X:243734,4913-Y:1636582,2809]; [X:243735,7467-Y:1636582,2825]; [X:243736,4121-Y:1636582,4181]; [X:243737,8559-Y:1636582,9061]; [X:243738,8041-Y:1636583,1955]; [X:243739,5155-Y:1636584,3933]; [X:243740,1159-Y:1636584,8795]; [X:243740,7029-Y:1636585,2701]; [X:243741,4419-Y:1636585,2053]; [X:243742,6585-Y:1636585,3039]; [X:243744,5541-Y:1636586,2205]; [X:243745,5649-Y:1636587,0675]; [X:243746,8445-Y:1636588,1255]; [X:243748,9057-Y:1636588,7917]; [X:243749,8673-Y:1636588,7755]; [X:243751,0229-Y:1636588,8723]; [X:243752,1281-Y:1636589,0723]; [X:243754,5185-Y:1636589,5605]; [X:243756,3255-Y:1636590,0559]; [X:243757,8799-Y:1636591,0333]; [X:243758,2279-Y:1636591,2523]; [X:243759,2329-Y:1636592,1747]; [X:243759,8615-Y:1636592,8651]; [X:243761,8401-Y:1636593,0603]; [X:243763,0833-Y:1636594,1281]; [X:243764,7243-Y:1636594,2719]; [X:243765,7427-Y:1636594,6477]; [X:243766,7303-Y:1636595,6631]; [X:243767,7445-Y:1636597,2101]; [X:243768,9563-Y:1636598,1099]; [X:243769,8623-Y:1636598,8751]; [X:243771,5603-Y:1636599,4267]; [X:243772,5005-Y:1636600,4277]; [X:243774,8857-Y:1636601,5939]; [X:243776,1341-Y:1636602,2777]; [X:243777,7677-Y:1636602,5375]; [X:243778,7071-Y:1636602,8651]; [X:243780,1781-Y:1636603,8289]; [X:243781,5725-Y:1636605,3421]; [X:243784,5491-Y:1636607,1159]; [X:243785,4613-Y:1636608,1609]; [X:243787,1061-Y:1636608,8611]; [X:243789,1515-Y:1636610,0113]; [X:243790,4689-Y:1636610,2059];

[X:243792,1673-Y:1636610,6339]; [X:243793,4767-Y:1636611,1243]; [X:243795,0749-Y:1636611,7547]; [X:243797,0949-Y:1636613,7221]; [X:243797,9613-Y:1636614,0889]; [X:243799,8019-Y:1636615,8385]; [X:243800,6111-Y:1636616,4935]; [X:243802,3811-Y:1636617,1171]; [X:243803,1867-Y:1636618,0697]; [X:243804,1197-Y:1636617,7983]; [X:243806,2243-Y:1636618,8831]; [X:243807,2011-Y:1636619,7615]; [X:243808,2109-Y:1636620,7883]; [X:243810,0177-Y:1636621,4105]; [X:243812,1935-Y:1636622,7847]; [X:243813,0625-Y:1636623,3749]; [X:243814,6115-Y:1636623,2507]; [X:243816,6831-Y:1636623,6675]; [X:243817,5451-Y:1636623,8901]; [X:243818,9043-Y:1636624,8327]; [X:243820,9009-Y:1636626,2929]; [X:243821,4693-Y:1636626,6059]; [X:243822,4555-Y:1636626,8799]; [X:243824,5317-Y:1636627,4781]; [X:243825,7221-Y:1636627,8113]; [X:243826,7077-Y:1636628,6199]; [X:243828,2381-Y:1636629,6117]; [X:243829,4855-Y:1636630,8509]; [X:243831,5365-Y:1636632,2137]; [X:243832,9291-Y:1636633,0217]; [X:243834,6167-Y:1636634,0375]; [X:243835,6407-Y:1636634,0913]; [X:243837,4793-Y:1636634,6573]; [X:243838,4013-Y:1636635,6691]; [X:243838,9053-Y:1636636,6323]; [X:243840,5985-Y:1636637,6657]; [X:243841,6469-Y:1636637,5459]; [X:243844,5359-Y:1636638,2705]; [X:243845,4465-Y:1636637,8081]; [X:243846,6109-Y:1636637,1097]; [X:243848,9317-Y:1636637,3977]; [X:243849,6731-Y:1636637,6985]; [X:243850,8993-Y:1636638,4945]; [X:243852,1445-Y:1636639,4399]; [X:243853,7955-Y:1636640,0499]; [X:243854,2301-Y:1636639,9539]; [X:243855,3263-Y:1636639,5959]; [X:243856,3777-Y:1636639,6109]; [X:243858,0757-Y:1636640,6091]; [X:243859,8991-Y:1636641,1559]; [X:243861,2483-Y:1636640,9579]; [X:243863,0349-Y:1636641,3295]; [X:243865,0179-Y:1636642,6773]; [X:243866,7101-Y:1636643,9993]; [X:243868,2663-Y:1636645,1317]; [X:243870,6313-Y:1636646,5643]; [X:243872,4743-Y:1636647,1517]; [X:243875,4881-Y:1636648,1755]; [X:243877,2459-Y:1636649,1449]; [X:243880,2057-Y:1636650,2295]; [X:243881,6329-Y:1636651,3815]; [X:243882,6163-Y:1636651,8097]; [X:243884,0345-Y:1636651,5129]; [X:243885,4041-Y:1636651,6197]; [X:243887,0533-Y:1636652,6253]; [X:243888,2959-Y:1636652,8343]; [X:243889,4809-Y:1636652,6511]; [X:243891,4375-Y:1636653,6829]; [X:243893,1751-Y:1636655,4341]; [X:243894,7033-Y:1636656,3427]; [X:243897,0343-Y:1636658,0899]; [X:243898,8153-Y:1636658,9995]; [X:243901,2359-Y:1636659,5997]; [X:243903,6689-Y:1636659,7147]; [X:243906,4109-Y:1636659,7943]; [X:243909,2007-Y:1636660,7579]; [X:243910,9679-Y:1636661,1291]; [X:243913,0387-Y:1636662,3529]; [X:243914,8615-Y:1636663,5271]; [X:243918,5621-Y:1636664,4399]; [X:243920,6083-Y:1636664,9317]; [X:243922,9121-Y:1636666,2239]; [X:243925,6571-Y:1636667,0401]; [X:243926,5857-Y:1636667,8897]; [X:243928,5855-Y:1636667,9365]; [X:243929,7199-Y:1636668,3759]; [X:243930,6311-Y:1636669,5341]; [X:243931,8999-Y:1636670,6667]; [X:243933,9375-Y:1636672,4891]; [X:243935,4281-Y:1636672,5333]; [X:243937,1115-Y:1636672,5343]; [X:243939,1195-Y:1636673,1955]; [X:243940,3511-Y:1636674,3841]; [X:243942,1897-Y:1636674,3087]; [X:243943,7629-Y:1636677,2703]; [X:243946,7629-Y:1636679,1199]; [X:243949,0547-Y:1636679,7961]; [X:243950,4577-Y:1636680,4477]; [X:243951,6498-Y:1636681,3369]; [X:243952,5375-Y:1636681,9991]; [X:243954,7267-Y:1636683,4745]; [X:243955,5359-Y:1636684,6291]; [X:243957,7309-Y:1636685,0717]; [X:243958,8755-Y:1636684,9905]; [X:243960,4771-Y:1636685,1373]; [X:243961,1957-Y:1636685,7149]; [X:243962,8297-Y:1636687,1169]; [X:243963,2965-Y:1636688,1221]; [X:243964,0151-Y:1636688,6277]; [X:243965,5509-Y:1636688,5709]; [X:243967,8365-Y:1636689,0909]; [X:243969,5465-Y:1636689,6249]; [X:243971,0971-Y:1636689,9431]; [X:243972,4621-Y:1636689,9969]; [X:243974,0647-Y:1636691,2055]; [X:243975,4527-Y:1636692,4597]; [X:243976,3279-Y:1636692,7277]; [X:243978,2475-Y:1636692,5187]; [X:243979,9085-Y:1636693,0085]; [X:243983,0371-Y:1636693,9973]; [X:243984,7799-Y:1636694,8443]; [X:243986,2759-Y:1636696,3671]; [X:243987,2981-Y:1636698,0869]; [X:243988,0077-Y:1636698,5695]; [X:243991,0943-Y:1636699,8299]; [X:243993,1347-Y:1636701,4115]; [X:243994,5547-Y:1636702,4491]; [X:243996,3959-Y:1636703,2423]; [X:243998,2601-Y:1636703,9183]; [X:243998,6756-Y:1636704,3351]; [X:243999,2105-Y:1636704,8717]; [X:244000,5976-Y:1636704,7195]; [X:244000,8111-Y:1636704,6961]; [X:244003,5291-Y:1636704,4343]; [X:244005,2705-Y:1636704,4683]; [X:244007,0605-Y:1636704,7423]; [X:244008,2691-Y:1636704,8389]; [X:244009,9419-Y:1636706,2835]; [X:244010,3380-Y:1636706,6676]; [X:244010,9759-Y:1636707,2861]; [X:244012,7033-Y:1636707,5989]; [X:244013,6161-Y:1636707,5387]; [X:244014,7355-Y:1636707,4649]; [X:244016,7079-Y:1636707,8575]; [X:244018,6111-Y:1636708,2415]; [X:244021,0079-Y:1636708,7523]; [X:244022,8045-Y:1636708,5599]; [X:244024,4455-Y:1636708,5855]; [X:244026,4121-Y:1636709,3731]; [X:244027,7279-Y:1636710,0051]; [X:244028,9967-Y:1636711,5857]; [X:244030,1491-Y:1636713,0497]; [X:244030,6047-Y:1636713,6285]; [X:244031,6899-Y:1636713,9729]; [X:244032,4246-Y:1636713,8082]; [X:244032,8449-Y:1636713,9483]; [X:244033,6493-Y:1636714,2164]; [X:244034,7557-Y:1636714,5223]; [X:244035,6637-Y:1636714,8879]; [X:244037,1781-Y:1636715,4977]; [X:244039,1173-Y:1636716,0587]; [X:244039,8139-Y:1636716,2713]; [X:244042,7309-Y:1636717,1615]; [X:244046,6097-Y:1636718,5371]; [X:244050,1841-Y:1636719,5689]; [X:244052,3327-Y:1636720,2351]; [X:244054,7651-Y:1636720,8071]; [X:244057,0595-Y:1636721,1871]; [X:244059,3719-Y:1636720,4443]; [X:244061,2541-Y:1636719,8287]; [X:244063,3933-Y:1636720,0709]; [X:244064,9093-Y:1636720,6875]; [X:244066,1043-Y:1636721,7793]; [X:244067,5407-Y:1636723,4247]; [X:244069,7839-Y:1636724,4809]; [X:244072,1543-Y:1636725,2613]; [X:244073,7683-Y:1636726,8669]; [X:244076,3125-Y:1636728,3729]; [X:244078,7199-Y:1636729,6903]; [X:244080,2591-Y:1636731,3957]; [X:244083,3233-Y:1636733,7833]; [X:244085,4201-Y:1636733,7701]; [X:244088,5279-Y:1636735,7145]; [X:244090,9239-Y:1636736,7125]; [X:244092,2225-Y:1636737,7601]; [X:244095,4239-Y:1636739,4907]; [X:244099,2531-Y:1636740,7149]; [X:244104,5453-Y:1636741,5185]; [X:244115,2757-Y:1636746,7867]; [X:244119,6645-Y:1636748,7711]; [X:244126,1181-Y:1636751,1105]; [X:244129,2423-Y:1636753,9113]; [X:244132,0971-Y:1636755,9067]; [X:244139,1549-Y:1636759,7889]; [X:244142,4989-Y:1636760,9929]; [X:244145,5845-Y:1636761,7813]; [X:244148,7607-Y:1636761,4049]; [X:244150,8019-Y:1636761,8401]; [X:244152,0693-Y:1636762,3011]; [X:244159,9391-Y:1636765,3183]; [X:244161,7113-Y:1636766,2269]; [X:244170,1347-Y:1636769,9607]; [X:244172,2347-Y:1636770,6265]; [X:244175,2857-Y:1636771,5319]; [X:244177,4787-Y:1636771,8837]; [X:244180,6687-Y:1636772,3209]; [X:244188,2339-Y:1636773,5021]; [X:244193,5679-Y:1636774,7435]; [X:244200,2663-Y:1636776,2625]; [X:244204,1289-Y:1636778,3033]; [X:244211,4089-Y:1636783,0167]; [X:244216,6419-Y:1636786,3141]; [X:244219,4005-Y:1636787,7707]; [X:244224,9613-Y:1636789,2499]; [X:244230,1823-Y:1636790,5869]; [X:244232,1883-Y:1636791,1405]; [X:244239,5105-Y:1636793,5681]; [X:244245,8327-Y:1636796,2109]; [X:244250,5265-Y:1636799,1777]; [X:244261,6427-Y:1636807,4573]; [X:244269,0981-Y:1636813,3115]; [X:244270,4411-Y:1636814,3659]; [X:244277,0079-Y:1636819,3369]; [X:244282,6695-Y:1636821,4867]; [X:244283,3957-Y:1636821,6891]; [X:244287,6217-Y:1636822,8709]; [X:244298,5893-Y:1636825,7845]; [X:244304,5959-Y:1636826,6307]; [X:244310,6889-Y:1636827,3307]; [X:244322,0553-Y:1636828,1925]; [X:244326,7225-Y:1636828,3851]; [X:244330,1543-Y:1636828,2961]; [X:244335,2575-Y:1636829,1733]; [X:244346,7673-Y:1636832,1201]; [X:244350,6751-Y:1636833,1513]; [X:244363,1917-Y:1636836,8655]; [X:244372,4599-Y:1636839,1901]; [X:244388,9761-Y:1636843,6235]; [X:244399,8149-Y:1636846,9681]; [X:244408,0849-Y:1636849,9313]; [X:244420,0359-Y:1636855,6907]; [X:244423,8467-Y:1636857,3337]; [X:244432,7167-Y:1636860,4331]; [X:244445,3393-Y:1636867,3723]; [X:244452,1073-Y:1636870,9543]; [X:244460,9383-Y:1636875,6163]; [X:244471,7287-Y:1636880,9911]; [X:244481,1117-Y:1636885,9443]; [X:244488,8913-Y:1636890,8503]; [X:244507,9861-Y:1636902,9445]; [X:244522,2179-Y:1636909,6357]; [X:244529,0509-Y:1636914,0065]; [X:244538,8341-Y:1636919,3337]; [X:244551,3409-Y:1636927,3881]; [X:244556,9919-Y:1636928,7331]; [X:244560,5235-Y:1636929,2117]; [X:244562,1167-Y:1636930,1197]; [X:244563,3061-Y:1636931,5609]; [X:244565,7041-Y:1636933,2527]; [X:244568,3203-Y:1636934,0251]; [X:244571,0135-Y:1636934,7363]; [X:244573,5223-Y:1636935,5357]; [X:244575,3753-Y:1636936,7629]; [X:244576,8589-Y:1636937,0389]; [X:244579,6043-Y:1636937,1957]; [X:244580,9013-Y:1636937,8559]; [X:244582,1021-Y:1636939,2157]; [X:244583,3399-Y:1636939,7895]; [X:244585,0635-Y:1636940,5919]; [X:244587,5985-Y:1636941,2135]; [X:244590,7973-Y:1636941,8051]; [X:244593,4621-Y:1636941,2827]; [X:244595,4873-Y:1636940,9941]; [X:244597,5043-Y:1636941,4881]; [X:244598,8355-Y:1636942,6013]; [X:244600,2845-Y:1636943,8929]; [X:244602,0927-Y:1636944,1811]; [X:244606,1485-Y:1636944,1051]; [X:244609,7589-Y:1636944,1805]; [X:244611,9541-Y:1636945,1257]; [X:244613,5619-Y:1636946,1225]; [X:244616,2613-Y:1636945,7253]; [X:244619,8019-Y:1636946,5057]; [X:244622,6297-Y:1636947,9977]; [X:244624,7907-Y:1636949,2899]; [X:244627,5445-Y:1636950,4621]; [X:244630,6765-Y:1636951,4625]; [X:244634,1073-Y:1636952,7517]; [X:244637,1427-Y:1636953,2243]; [X:244640,1285-Y:1636953,6235]; [X:244642,0105-Y:1636952,7223]; [X:244644,1921-Y:1636951,5827]; [X:244646,2931-Y:1636951,2749]; [X:244651,7243-Y:1636951,8843]; [X:244655,4013-Y:1636953,6761]; [X:244658,0785-Y:1636956,4199]; [X:244660,9645-Y:1636958,2867]; [X:244664,2461-Y:1636960,1159]; [X:244667,3089-Y:1636961,0679]; [X:244669,9967-Y:1636962,9731];

[X:244673,3493-Y:1636963,3409]; [X:244676,9767-Y:1636963,5071]; [X:244681,4471-Y:1636964,1833]; [X:244686,0733-Y:1636964,8643]; [X:244690,7213-Y:1636966,7469]; [X:244696,5727-Y:1636969,7931]; [X:244702,5425-Y:1636972,0171]; [X:244705,2105-Y:1636971,5371]; [X:244708,5653-Y:1636970,6665]; [X:244712,9253-Y:1636970,6677]; [X:244716,8135-Y:1636971,5253]; [X:244721,4815-Y:1636972,7741]; [X:244727,5647-Y:1636974,4347]; [X:244731,5821-Y:1636976,7563]; [X:244734,8207-Y:1636978,7295]; [X:244737,3263-Y:1636981,1951]; [X:244741,7005-Y:1636982,2397]; [X:244749,4291-Y:1636984,9671]; [X:244753,7563-Y:1636984,7003]; [X:244758,1731-Y:1636984,0529]; [X:244761,4261-Y:1636985,4997]; [X:244764,5423-Y:1636988,7751]; [X:244766,4745-Y:1636991,8653]; [X:244765,8783-Y:1636994,9801]; [X:244767,0273-Y:1636996,6517]; [X:244770,1293-Y:1636996,8597]; [X:244775,3105-Y:1636998,2057]; [X:244778,8853-Y:1636998,7685]; [X:244784,0841-Y:1636998,9365]; [X:244788,1347-Y:1637000,2975]; [X:244794,4701-Y:1637002,7341]; [X:244800,2303-Y:1637005,4235]; [X:244805,1673-Y:1637007,1099]; [X:244806,7777-Y:1637008,4787]; [X:244807,8171-Y:1637010,5157]; [X:244809,6335-Y:1637011,0639]; [X:244812,5317-Y:1637011,2385]; [X:244814,7897-Y:1637012,4015]; [X:244817,0313-Y:1637013,8047]; [X:244819,1535-Y:1637015,7969]; [X:244821,4233-Y:1637016,9653]; [X:244823,2611-Y:1637018,5329]; [X:244825,5517-Y:1637020,2481]; [X:244827,7387-Y:1637021,3625]; [X:244831,0661-Y:1637023,3083]; [X:244836,0005-Y:1637026,6505]; [X:244844,2185-Y:1637029,5249]; [X:244848,3543-Y:1637029,3729]; [X:244851,3869-Y:1637030,7681]; [X:244857,8445-Y:1637031,9997]; [X:244862,7745-Y:1637033,0815]; [X:244865,9789-Y:1637031,9315]; [X:244881,1105-Y:1637028,0615]; [X:244888,2033-Y:1637029,5409]; [X:244896,1469-Y:1637031,9891]; [X:244919,6083-Y:1637036,1117]; [X:244927,9707-Y:1637038,6863]; [X:244938,8139-Y:1637042,0371]; [X:244949,1805-Y:1637043,5593]; [X:244956,2911-Y:1637044,9851]; [X:244963,2947-Y:1637046,2947]; [X:244967,8439-Y:1637047,1215]; [X:244970,1989-Y:1637048,9343]; [X:244974,0649-Y:1637051,1509]; [X:244978,2195-Y:1637053,4681]; [X:244981,0559-Y:1637053,9831]; [X:244984,3763-Y:1637054,9179]; [X:244987,8497-Y:1637056,1163]; [X:244991,6813-Y:1637058,6421]; [X:244995,9609-Y:1637060,7355]; [X:245001,0259-Y:1637062,9183]; [X:245003,4073-Y:1637063,9373]; [X:245009,2253-Y:1637066,3735]; [X:245013,7695-Y:1637068,2125]; [X:245017,8775-Y:1637069,4255]; [X:245022,8645-Y:1637070,6577]; [X:245027,3921-Y:1637071,4871]; [X:245031,7749-Y:1637072,5079]; [X:245037,6549-Y:1637074,5443]; [X:245044,3543-Y:1637076,4605]; [X:245051,2099-Y:1637078,1899]; [X:245057,1285-Y:1637080,6273]; [X:245063,2201-Y:1637082,8287]; [X:245067,5819-Y:1637084,9895]; [X:245072,6835-Y:1637086,7623]; [X:245078,9985-Y:1637089,7699]; [X:245082,1291-Y:1637092,8601]; [X:245085,9211-Y:1637095,9387]; [X:245090,3421-Y:1637098,7715]; [X:245096,5047-Y:1637102,0957]; [X:245101,8653-Y:1637105,6747]; [X:245107,9563-Y:1637108,4123]; [X:245114,5151-Y:1637110,7515]; [X:245121,3277-Y:1637113,0215]; [X:245127,5547-Y:1637114,4941]; [X:245133,7015-Y:1637116,4037]; [X:245137,1997-Y:1637117,9583]; [X:245142,2127-Y:1637120,0823]; [X:245147,6189-Y:1637123,7041]; [X:245153,5691-Y:1637127,4815]; [X:245160,6903-Y:1637129,9519]; [X:245167,4201-Y:1637132,6493]; [X:245172,9891-Y:1637135,6819]; [X:245177,8457-Y:1637137,2641]; [X:245183,1791-Y:1637139,6303]; [X:245187,8501-Y:1637141,6373]; [X:245193,5067-Y:1637143,2121]; [X:245199,4273-Y:1637143,7627]; [X:245206,6761-Y:1637145,1603]; [X:245214,9771-Y:1637149,1119]; [X:245221,6167-Y:1637153,5679]; [X:245227,6131-Y:1637157,1209]; [X:245231,9439-Y:1637159,6803]; [X:245235,8449-Y:1637161,2545]; [X:245240,4663-Y:1637163,1867]; [X:245244,6997-Y:1637165,6509]; [X:245248,2605-Y:1637168,2085]; [X:245252,8933-Y:1637170,5387]; [X:245257,2589-Y:1637172,4549]; [X:245262,5241-Y:1637173,2599]; [X:245268,1661-Y:1637174,0163]; [X:245270,2955-Y:1637174,6885]; [X:245276,4277-Y:1637176,0239]; [X:245281,2253-Y:1637177,3689]; [X:245285,3973-Y:1637178,5753]; [X:245290,2225-Y:1637180,8465]; [X:245295,3037-Y:1637184,4015]; [X:245299,3725-Y:1637186,6775]; [X:245305,3335-Y:1637188,2151]; [X:245310,7347-Y:1637189,2933]; [X:245316,6391-Y:1637189,9535]; [X:245323,0567-Y:1637190,6959]; [X:245329,3711-Y:1637191,3923]; [X:245333,4210-Y:1637192,3639]; [X:245336,5196-Y:1637182,5826]; [X:245377,0931-Y:1637054,5036];

IV. Département de Pikine

1. Commune de Djidah Thiaroye Kao

[X:244562,0805-Y:1634771,8609]; [X:244601,4373-Y:1634734,8192]; [X:244637,4869-Y:1634702,7384]; [X:244715,8699-Y:1634639,5690]; [X:244840,1292-Y:1634563,6886]; [X:244894,9947-Y:1634612,4615]; [X:244910,7395-Y:1634594,9428]; [X:244874,6670-Y:1634541,9971]; [X:244853,5003-Y:1634507,2705]; [X:244819,1044-Y:1634444,1011]; [X:244775,4481-Y:1634360,4264]; [X:244756,9272-Y:1634321,4009]; [X:244744,0288-Y:1634277,4133]; [X:244721,5391-Y:1634224,8272]; [X:244704,0105-Y:1634192,7464]; [X:244677,7375-Y:1634150,2481]; [X:244675,5677-Y:1634121,3088]; [X:244671,9297-Y:1634091,5431]; [X:244670,5067-Y:1634045,9024]; [X:244664,4552-Y:1633901,7372]; [X:244656,8484-Y:1633783,0052]; [X:244619,4759-Y:1633733,0650]; [X:244615,1764-Y:1633705,6145]; [X:244614,4993-Y:1633679,1561]; [X:244619,3361-Y:1633631,1712]; [X:244611,9805-Y:1633630,7985]; [X:244607,9536-Y:1633630,0808]; [X:244605,9967-Y:1633629,5219]; [X:244603,0864-Y:1633628,3535]; [X:244470,5939-Y:1633562,4153]; [X:244267,5258-Y:1633454,5974]; [X:244050,2363-Y:1633340,1645]; [X:243926,8472-Y:1633278,0549]; [X:243870,2548-Y:1633249,5682]; [X:243767,6194-Y:1633195,2539]; [X:243754,2732-Y:1633193,2276]; [X:243687,2934-Y:1633149,8100]; [X:243618,0783-Y:1633112,0275]; [X:243593,9482-Y:1633097,8987]; [X:243587,4394-Y:1633095,8345]; [X:243579,0791-Y:1633096,2201]; [X:243572,1129-Y:1633097,9360]; [X:243564,2756-Y:1633099,8665]; [X:243557,6506-Y:1633105,1458]; [X:243555,8089-Y:1633106,6133]; [X:243548,9297-Y:1633110,8467]; [X:243539,6693-Y:1633114,9477]; [X:243509,8507-Y:1633126,3866]; [X:243499,0556-Y:1633130,5141]; [X:243473,9324-Y:1633140,2116]; [X:243419,6805-Y:1633161,1529]; [X:243417,4580-Y:1633162,4225]; [X:243371,0870-Y:1633190,4860]; [X:243352,4338-Y:1633202,3923]; [X:243291,3150-Y:1633240,0955]; [X:243225,0357-Y:1633281,3705]; [X:243114,7052-Y:1633350,0301]; [X:242949,2760-Y:1633450,9776]; [X:242922,2593-Y:1633470,3158]; [X:242856,1132-Y:1633511,9878]; [X:242779,3840-Y:1633559,9436]; [X:242688,1026-Y:1633620,1364]; [X:242624,9332-Y:1633659,1626]; [X:242527,0563-Y:1633716,9989]; [X:242511,4928-Y:1633721,6705]; [X:242461,2219-Y:1633735,2226]; [X:242406,6515-Y:1633751,1055]; [X:242377,3361-Y:1633783,8477]; [X:242144,3827-Y:1633819,5665]; [X:242026,6429-Y:1633851,9781]; [X:241940,4452-Y:1633877,7915]; [X:241941,4955-Y:1633886,0669]; [X:241957,9447-Y:1633930,0735]; [X:241967,7343-Y:1633952,0339]; [X:241976,7301-Y:1633969,7610]; [X:241987,8427-Y:1633987,2236]; [X:242018,0053-Y:1634032,4674]; [X:242066,1595-Y:1634104,1696]; [X:242086,1108-Y:1634122,6292]; [X:242102,1727-Y:1634143,7977]; [X:242125,4561-Y:1634169,4094]; [X:242145,1411-Y:1634187,8444]; [X:242160,8045-Y:1634199,8895]; [X:242177,3145-Y:1634211,9545]; [X:242203,3496-Y:1634227,1945]; [X:242230,4429-Y:1634238,8362]; [X:242262,8280-Y:1634250,2662]; [X:242287,3814-Y:1634257,0396]; [X:242304,9498-Y:1634260,8496]; [X:242325,6931-Y:1634261,9079]; [X:242364,8571-Y:1634260,9416]; [X:242434,7618-Y:1634252,4347]; [X:242629,6278-Y:1634226,2409]; [X:242798,8536-Y:1634205,7286]; [X:242858,5860-Y:1634197,5314]; [X:242874,7256-Y:1634195,6793]; [X:242889,8069-Y:1634195,1447]; [X:242897,1841-Y:1634195,8618]; [X:242907,2634-Y:1634196,4730]; [X:242924,7319-Y:1634200,7064]; [X:242924,0188-Y:1634193,2631]; [X:242915,7361-Y:1634123,3156]; [X:242900,1918-Y:1633985,7320]; [X:242898,2074-Y:1633961,9194]; [X:242898,2074-Y:1633953,9819]; [X:242901,0702-Y:1633938,6931]; [X:242903,1099-Y:1633927,8001]; [X:242776,7023-Y:1633891,5521]; [X:243412,4338-Y:1633875,4125]; [X:243456,6194-Y:1633891,2875]; [X:243483,6069-Y:1633899,7542]; [X:243522,3489-Y:1633930,1814]; [X:243624,6132-Y:1633931,5606]; [X:243634,9489-Y:1633937,5897]; [X:243656,9789-Y:1633931,9742]; [X:243661,9364-Y:1633930,7106]; [X:243678,3406-Y:1633928,8584]; [X:243694,7448-Y:1633928,8584]; [X:243711,2361-Y:1633931,3806]; [X:243717,2345-Y:1633932,2980]; [X:243769,0929-Y:1633931,2397]; [X:243802,9005-Y:1633930,2937]; [X:243948,7453-Y:1633926,2126]; [X:243964,0912-Y:1634063,6171]; [X:243973,3516-Y:1634112,4796]; [X:244016,4788-Y:1634109,5692]; [X:244045,6348-Y:1634160,6690]; [X:244066,7497-Y:1634197,6757]; [X:244076,3453-Y:1634215,1558]; [X:244077,4037-Y:1634218,7542]; [X:244077,6153-Y:1634223,1992]; [X:244076,7687-Y:1634228,7792]; [X:244073,8053-Y:1634233,1475]; [X:244065,3386-Y:1634240,5553]; [X:244058,6189-Y:1634248,9054]; [X:244065,1622-Y:1634259,8529]; [X:244091,3560-Y:1634289,7508]; [X:244177,8750-Y:1634368,8614]; [X:244220,7375-Y:1634405,1094]; [X:244229,4560-Y:1634413,5114]; [X:244348,9813-Y:1634528,6965]; [X:244341,0642-Y:1634534,6860]; [X:244300,2979-Y:1634565,5266]; [X:244574,5494];

[X:244318,5013-Y:1634633,4717]; [X:244326,5446-Y:1634654,0034]; [X:244332,4713-Y:1634676,2285]; [X:244346,4413-Y:1634759,2020]; [X:244357,7627-Y:1634803,0061]; [X:244358,1485-Y:1634802,9557]; [X:244390,1102-Y:1634794,0657]; [X:244418,4736-Y:1634779,8840]; [X:244443,2387-Y:1634762,1039]; [X:244470,8179-Y:1634800,1639]; [X:244500,7688-Y:1634834,9832]; [X:244532,6455-Y:1634813,5329]; [X:244546,5362-Y:1634800,6344]; [X:244562,0805-Y:1634771,8609];

ANNEXE N° 3 du décret 2021-688 portant scission de la Commune de Keur Massar et fixant les limites territoriales de communes dans les départements de Keur Massar, Guédiawaye, Pikine et Rufisque

ANNEXE N° 3 : LISTE DES LOCALITES / QUARTIERS

I. Département de Rufisque

1. Commune de Bambilor
2. Commune de Diamniadio
3. Commune de Sangalkam
4. Commune de Tivaouane Peulh Niaga
5. Commune de Yenne

II. Département de Keur Massar

1. Commune de Jaxaay-Parcelles
2. Commune de Keur Massar Nord
3. Commune de Keur Massar Sud

III. Département de Guédiawaye

1. Commune de Wakhinane Nimzatt

IV. Département de Pikine

1. Commune de Djidah Thiaroye Kao

I. Département de Rufisque

1. Commune de Bambilor

La Commune de Bambilor est composée des villages et/ou quartiers ci-après :

- o Bambilor
- o Cité COMICO
- o Déni Birame Ndao Nord
- o Déni Birame Ndao Sud
- o Déni Guedj Sud
- o Gorom 1
- o Gorom 2
- o Gorom 3
- o Mbèye
- o Khoss Khar Yalla
- o Kaniack
- o Mbeuth
- o Ndiakhirate Peulh
- o Ndiougouye Diacksao
- o Ngueundouf
- o Wayambame

2. Commune de Diamniadio

La Commune de Diamniadio est composée des villages et/ou quartiers ci-après :

- o Bounka Bambara
- o Déni Babacar Diop
- o Déni Demba Codou
- o Déni Malick Gueye
- o Déni Ndiarkhate
- o Déni Youssou
- o Diamniadio
- o Dougar Aithia
- o Dougar 1
- o Dougar Kanoune
- o Dougar Lossa
- o Dougar Ouest (Bounka Sérère)
- o Dougar Peulh
- o Ndoukhoura Peulh 1
- o Potou Tangor
- o Santhie
- o Séby Ponty

3. Commune de Sangalkam

La Commune de Sangalkam est composée des villages et/ou quartiers ci-après :

- o Almadies 2
- o Cité Air France
- o Cité Belle vue
- o Cité Dabakh
- o Cité El Hadj Doudou Basse 1
- o Cité El Hadji Doudou Basse 2
- o Cité Mbaba Guissé
- o Cité Nouvel Horizon
- o Cité SAPEM ISENCO
- o Cité Sengindia Ndiakhirate
- o Cité Serigne Bara
- o Cité SOCOCIM
- o Cité Yacine Immo
- o Darou Rahmane
- o Darou Rahmane II Cité Jaraaff
- o Escalé
- o Keur Daouda Sarr
- o Keur Ndiaye Lo

- o Keur Ndiaye Lo II
- o Kounoune
- o Kounoune II
- o Kounoune Cité KOCHAPEC
- o Kounoune Extension
- o Kounoune Extension SAGEF
- o Kounoune Ngalap
- o Lebougui 2000
- o Médina
- o Médina Thioub
- o Médine
- o Mère Thérèse
- o Ndiakhirate Digue
- o Ndiakhirate Ndiobène
- o Sangalkam
- o Sicap Sangalkam
- o Syr Yaye Dior

4. Commune de Tivaouane Peulh Niaga

La Commune de Tivaouane Peulh Niaga est composée des villages et/ou quartiers ci-après :

- o Benoba
- o Darou Salam
- o Déni Guedj Nord
- o Cité APIX
- o Cité Tawfekh Niaga
- o Groupe Naby
- o Keur Mareme Mbengue
- o Keur Balla
- o Namora
- o Niakoul Rab
- o Niakoul Rab Extension
- o Niaga Ouolof
- o Niaga Peulh
- o SAFCO
- o SOCABEG
- o Tawfekh SOCABEG
- o UCAD II
- o Tivaouane Peulh

5. Commune de Yenne

La Commune de Yenne est composée des villages et/ou quartiers ci-après :

- o Kelle
- o Nditakh
- o Ndoukhoura Ouolof
- o Ndoukhoura Peulh 2
- o Nianghal
- o Niaye Khaye
- o Toubab Dialaw
- o Yenne Guedj
- o Yenne Kaw
- o Yenne Todd

II. Département de Keur Massar

1. Commune de Jaxaay-Parcelles

La Commune de Jaxaay-Parcelles est composée des villages et/ou quartiers ci-après :

- o Cité Gendarmerie
- o Cité Téranga
- o Parcelles Assainies Unité 9
- o Parcelles Assainies Unité 10
- o Parcelles Assainies Unité 11 A
- o Parcelles Assainies Unité 11 B
- o Parcelles Assainies Unité 12 A
- o Parcelles Assainies Unité 12 B
- o Parcelles Assainies Unité 13
- o Parcelles Assainies Unité 14
- o Parcelles Assainies Unité 19
- o Parcelles Assainies Unité 15
- o Parcelles Assainies Unité 16
- o Parcelles Assainies Unité 17 A
- o Parcelles Assainies Unité 17 B
- o Parcelles Assainies Unité 18
- o Parcelles Assainies Unité 20
- o Parcelles Assainies Unité 21
- o Parcelles Assainies Unité 22
- o Parcelles Assainies Unité 23
- o Parcelles Assainies Unité 24
- o Parcelles Assainies Unité 25
- o Parcelles Assainies Unité 27

2. Commune de Keur Massar Nord

La Commune de Keur Massar Nord est composée des villages et/ou quartiers caprés :

- o Alhamdoulilahi
- o Almadies Keur Massar
- o Arafat 1
- o Arafat 2
- o Boune Khaira
- o Boune village
- o Cité Gendarmerie 2
- o Cité Hôpital traditionnel
- o Cité Marine Keur Massar
- o Cité Mimran CBAO
- o Castor Sotrac Ouest
- o Daaray Kamil
- o Darou Missette 1
- o Darou Missette Disso
- o Darou Missette Kanel
- o Darou Missette Centre 1
- o Darou Missette Centre 2
- o Darou Missette Est 1
- o Darou Missette Est 2
- o Darou Missette Est 3
- o Darou Missette Nord
- o Darou Missette Ouest Alwar
- o Darou Missette Sud
- o Darou Rahmane 2
- o Darou Salam Zone de Mbeubeuss
- o Darou Salam 1 Boune
- o Darou Salam 2 Boune
- o Darou Salam 1 Bis
- o Darou Salam 2 Bis
- o Darou Salam Extension
- o Darou Salam Montagne
- o Darou Salam Niayes Ndioranes
- o Diacksao 1
- o Diacksao 2
- o Diacksao 2 Dekh Goumack
- o Dinguiraye
- o Djiddah
- o Fass
- o Firdawsi
- o Hamdalaye
- o Housna
- o Jardin
- o Kawsara
- o Keur Massar Centre
- o Khar Yalla
- o Kheureup Keur
- o Layéne
- o Médina Fass
- o Médina Gana Sarr
- o Médinatoul Mounawara
- o Médinatoul Rassoul
- o Médinatoul Salam
- o Médinatoul Salam 1
- o Médinatoul Salam 2
- o Miname Keur Massar
- o Montagne
- o Montagne 1 Daradji
- o Montagne 2 Daradji
- o Ndiayène
- o Ngone Wade
- o Niayes Ndiorane
- o Nimzat Sant Yalla
- o Oumar Diallo
- o Parcelles Assainies Unité 1
- o Parcelles Assainies Unité 2
- o Parcelles Assainies Unité 3
- o Parcelles Assainies Unité 4
- o Parcelles Assainies Unité 5
- o Parcelles Assainies Unité 6
- o Parcelles Assainies Unité 9
- o Parcelles Assainies Unité 10
- o Parcelles Assainies Unité 11
- o Parcelles Assainies Unité 12
- o Parcelles Assainies Unité 13
- o Parcelles Assainies Unité 14
- o Parcelles Assainies Unité 15
- o Parcelles Assainies Unité 16
- o Parcelles Assainies Unité 17
- o Parcelles Assainies Unité 18
- o Peulgha
- o Sam Sam 1 Zone Recasement 1

- o Sam Sam 2 Zone Recasement 2
- o Sam Sam 3 Zone Recasement 3
- o Sant Yalla Boune
- o Sant Yalla 1
- o Sant Yalla 4
- o Santhiaba
- o Taïba 2
- o Taïba Keur Massar 1
- o Tawfekh
- o Tawfex Boune
- o Tawfex TYR
- o Touba Montagne
- o Toucouleur

3. Commune de Keur Massar Sud

La Commune de Keur Massar Sud est composée des villages et/ou quartiers ci-après :

- o Abdou Aziz Sy Dabakh
- o Aïnoumady Cité Santé
- o Aïnoumady 1
- o Aïnoumady 2 (Cité Police, Cité SENELEC, Cité SONACOS)
- o Aïnoumady 3
- o Aïnoumady 5
- o Aïnoumady Extension
- o Alhazar
- o Baye Gana Aw
- o Baye Niass
- o Castor SOTRAC Est
- o Cité Camille Basse
- o Cité Mame Dior
- o Cité Municipale
- o Cité Conachap
- o Darou Rahmane 1
- o Darou Salam 1
- o Darou Salam 2
- o Darou Salam Sotrac
- o Diamalaye
- o Diam Welly
- o Diokoul Keur El Hadji
- o Grand Médine
- o Hamdallahi 3

- o Kangué 2
- o Keur Baka
- o Keur El Hadji Pathé (Miname Gabane 1)
- o Madiabel Diop
- o Mamadou Faye
- o Médina Kelle 1
- o Médina Kelle 2
- o Médina Keur Massar
- o Médinatoul Mounawara Est
- o Minam Gabane 1
- o Minam Gabane 2
- o Missirah
- o Parcelles Assainies Unité 1
- o Parcelles Assainies Unité 2
- o Parcelles Assainies Unité 3
- o Parcelles Assainies Unité 4
- o Parcelles Assainies Unité 5
- o Parcelles Assainies Unité 6
- o Parcelles Assainies Unité 26
- o Sant Yalla 2
- o Sant Yalla 3
- o Serigne Mansour Sy
- o Tawfekh 2
- o Touba Niani
- o UCAD 1 et UCAD 2
- o UCAD 4
- o Ya Salam Castor SOTRAC

III. Département de Guédiawaye

1. Commune de Wakhinane Nimzatt

La Commune de Wakhinane Nimzatt est composée des villages et/ou quartiers ci-après :

- o Alminko
- o Angle Mousse 2
- o Bagdad 2
- o Baye Laye
- o Cité Abdou Diouf
- o Cité Abdou Karim Fall
- o Cité Air Afrique
- o Cité Biagui
- o Cité Caisse De Sécurité sociale (Serigne Saliou)
- o Cité Comico 2

- o Cité Cour Suprême
- o Cité Dare Salam
- o Cité Justice
- o Cité Madieng Khary Dieng
- o Cité Coopérative Ministère Plan
- o Cité Municipalité
- o Cité Rondon
- o Cité Sante
- o Cité Sar
- o Cité Sde
- o Cité Senelec
- o Cité Sentenac
- o Cité Sofrac
- o Cité Soleil
- o Cité Sores
- o Cité Trésor
- o Cité Viviane Wade
- o Darou Khoudoss
- o Darou Rahmane 1B
- o Darou Rahmane 2
- o Darou Rahmane 4
- o Darou Rahmane 6
- o Darou Rahmane 7
- o Darou Rahmane 8
- o Darou Salam
- o Daroukhane 1
- o Daroukhane 2
- o Kawsara
- o Kip Km 1
- o Kip Km 2
- o Kip Koko
- o Ndiobène
- o Nimzatt
- o Nimzatt Carrefour
- o Tivaouane
- o Touba Guédiawaye
- o Wakhinane
- o Wakhinane 4

La partie Nord-Est du quartier Bagdad 4 fait partie intégrante de la Commune de Wakhinane Nimzatt.

IV. Département de Pikine

1. Commune de Djidah Thiaroye Kao

La Commune de Djidah Thiaroye Kao est composée des villages et/ou quartiers ci-après :

- o Aïnoumane 3
- o Bagdad 3
- o Bagdad 4
- o Darou Laye
- o Djibril Diaw
- o Djidah Darou Rahmane 1
- o Djidah Darou Rahmane 2
- o Fass Thiaroye
- o Gouye Salane 1
- o Hamdallaye 2 A
- o Hamdallaye 2 B
- o Hamdallaye 2 C
- o Miname 2 B
- o Lansar
- o Léona 1
- o Léona 2
- o Médina 4
- o Médina 5
- o Medinatoul Mounawara
- o Messère
- o Mousdalifa 1
- o Mousdalifa 2
- o Mousdalifa 3
- o Mousdalifa 4
- o Nietty Mbar
- o Sam Sam 2
- o Sant Yalla Djidah Thiaroye Kao 1
- o Sant Yalla Djidah Thiaroye Kao 2
- o Sant Yalla 1
- o Seffa
- o Seffa Extension
- o Sinaye Babacar Sy
- o Thiaroye Miname 1
- o Touba Pikine
- o Touba Thiaroye

RUFISQUE - Imprimerie nationale DL n° 7407
